

Comune di
Castagneto Carducci

**VARIANTE PIANO STRUTTURALE
PIANO OPERATIVO**

ALLEGATO G.3 STUDIO IDROLOGICO ED IDRAULICO

**ELABORATO G.3.7.4 - Foglio 1/2
Sezioni Fosso Acquacalda da 150 a 90 in scala 1:100**

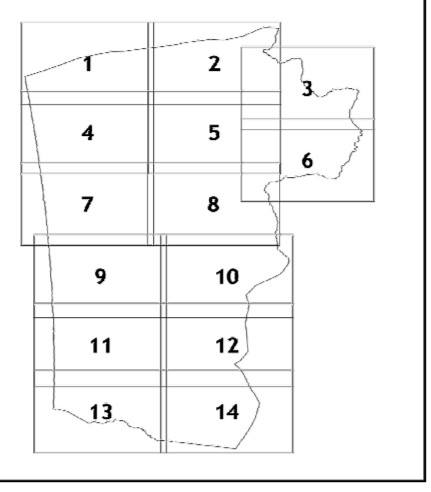
Il Sindaco:
Santina Scarpellini

Assessore urbanistico:
Giorgio Bufalassi

Responsabile Unico del Procedimento
Area 4 Governo del territorio e sviluppo economico:
Geom. Moreno Fusi

Garante della Comunicazione:
Giuseppe Giubolini

Adozione: delibera C.C. n. del / /
Approvazione: delibera C.C. n. del / /



Gruppo di lavoro ATI

MATE sc
urb. Raffaele Girometta - Direttore tecnico
arch. Carlo Santacrose - Coordinatore gruppo di lavoro
urb. Daniele Rallo
arch. Paolo Falaschi
dott. Paolo Trevisani
ing. Elettra Lorenzini
ing. Chiara Luciani
arch. Chiara Biagi
Andrea Franceschini - cartografia

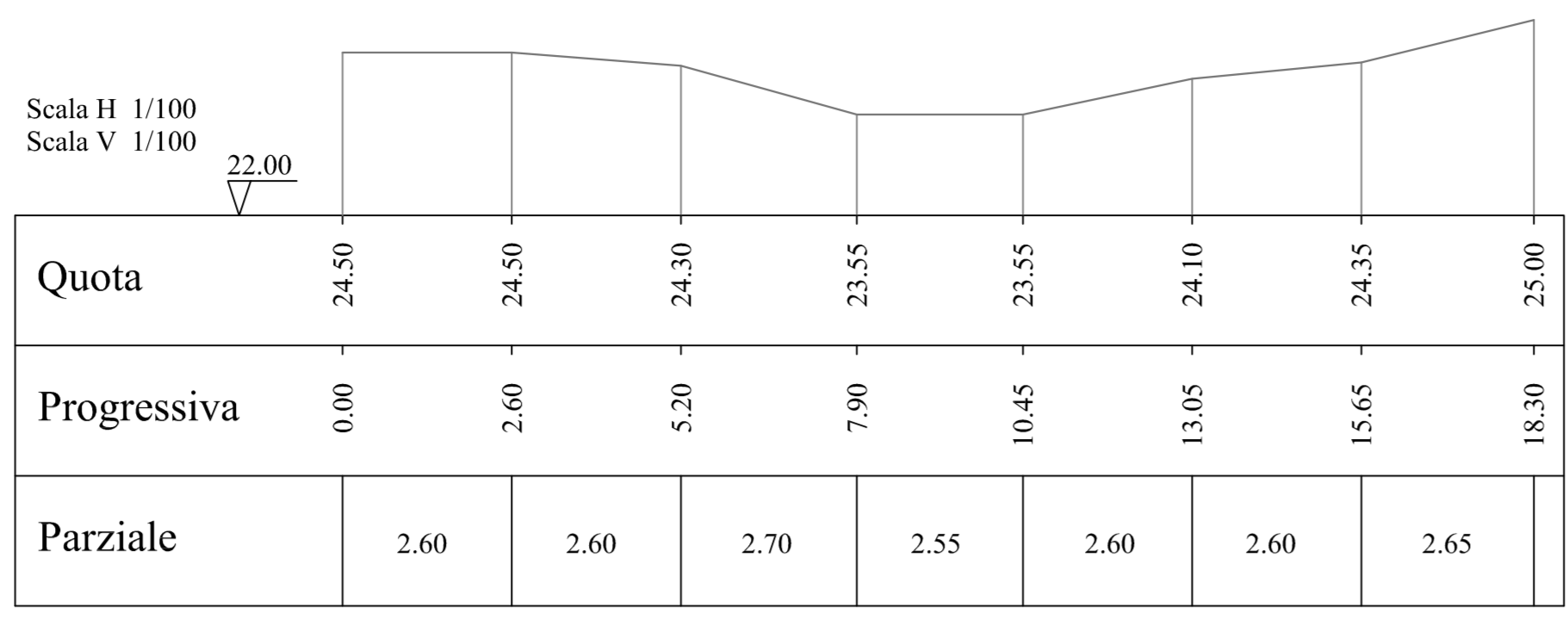
D.R.E.Am. Soc. Coop.
dott. geol. Roberto Giannini
dott. geol. Leonardo Masetti
dott. for. Lorenzo Miri
dott. ing. Simone Galardini

STUDIO PALLANTI
arch. Giovanni Paranti
pian. jr. Emanuele Bechelli

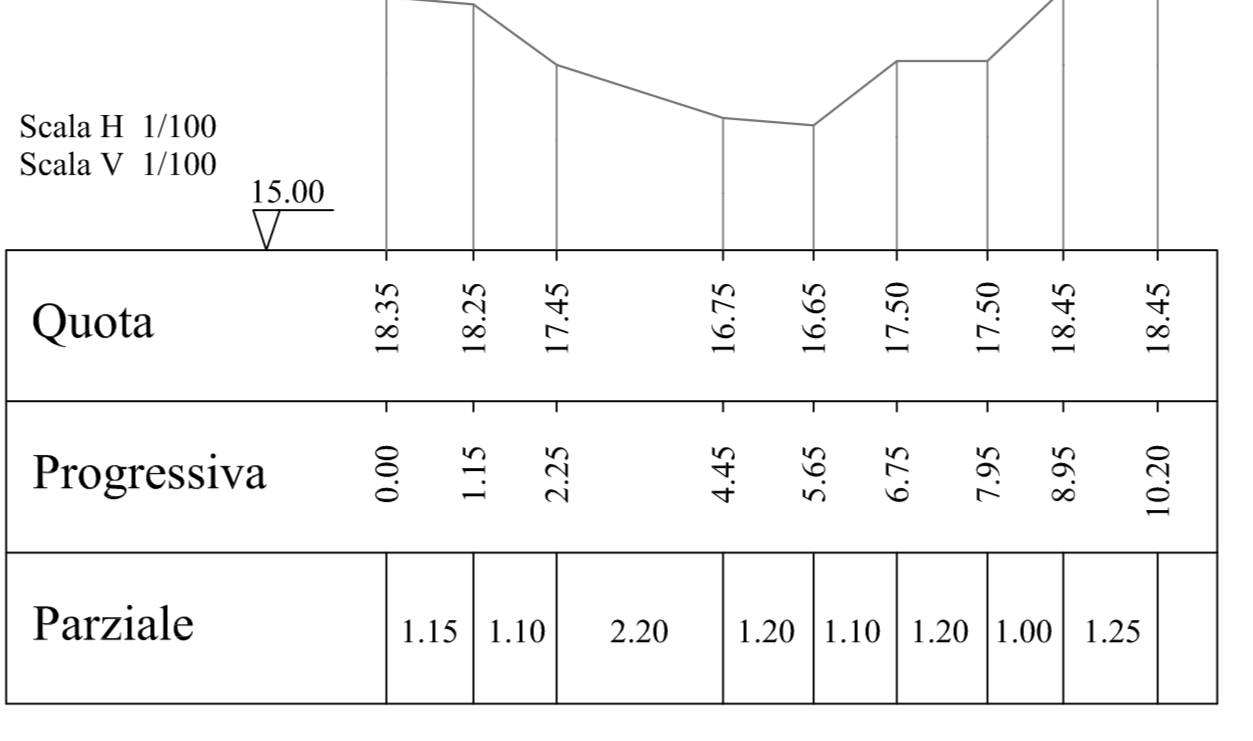
Collaboratori interni all'amministrazione

geom. Paolo Castagnetti
geom. Giuseppe Dore
geom. Daniele Spinelli
geom. Marco Bionelli
Tania Favilli
Simona Cocchiatti
Stefano Venturi
Gilda Materozzi

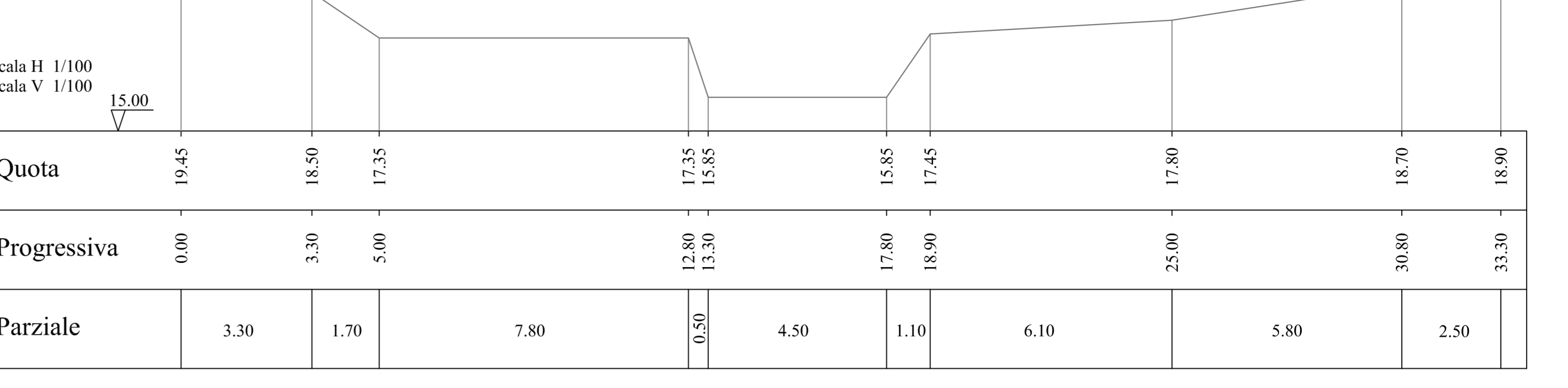
Sezione 150



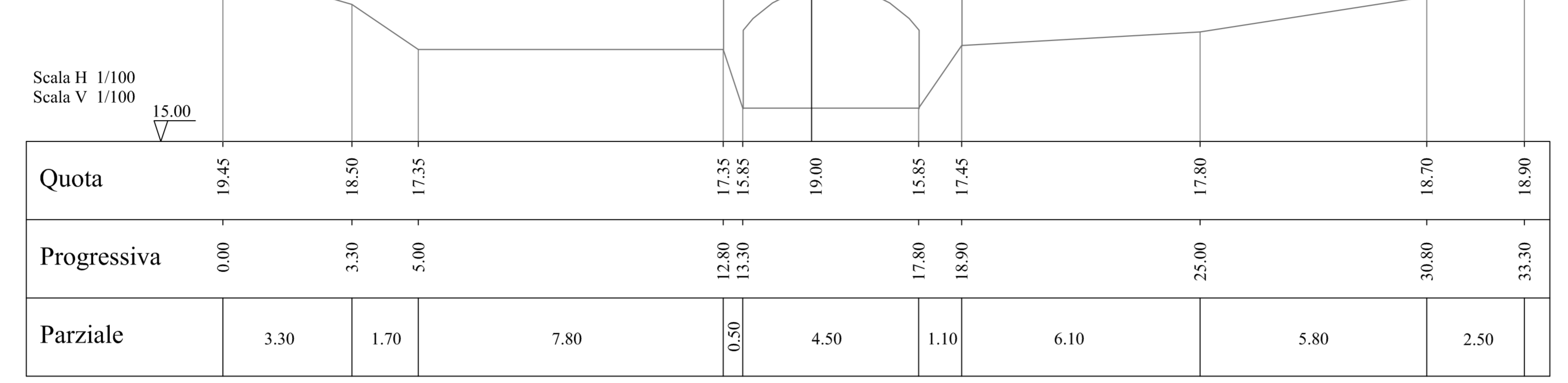
Sezione 145



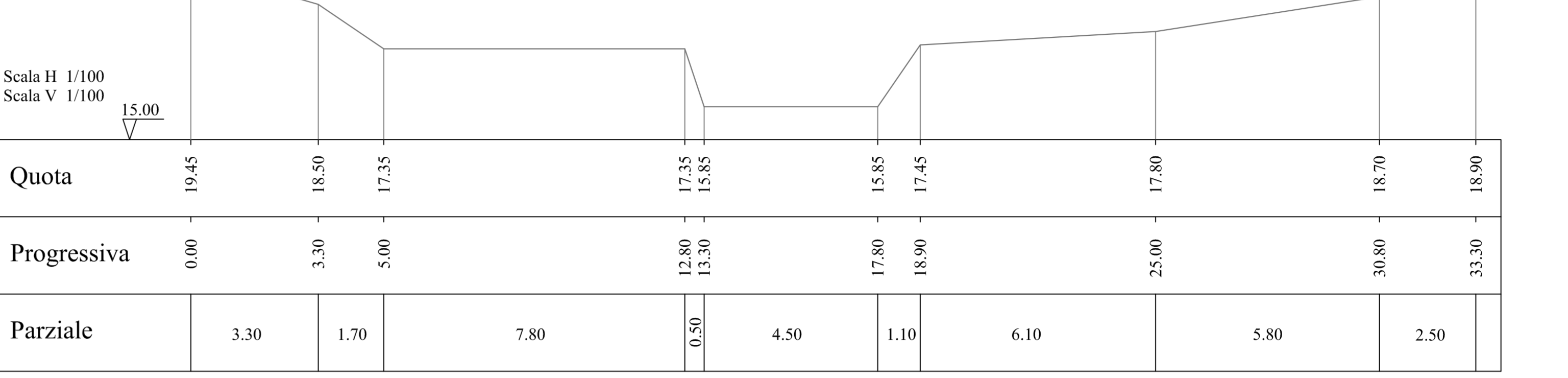
Sezione 140



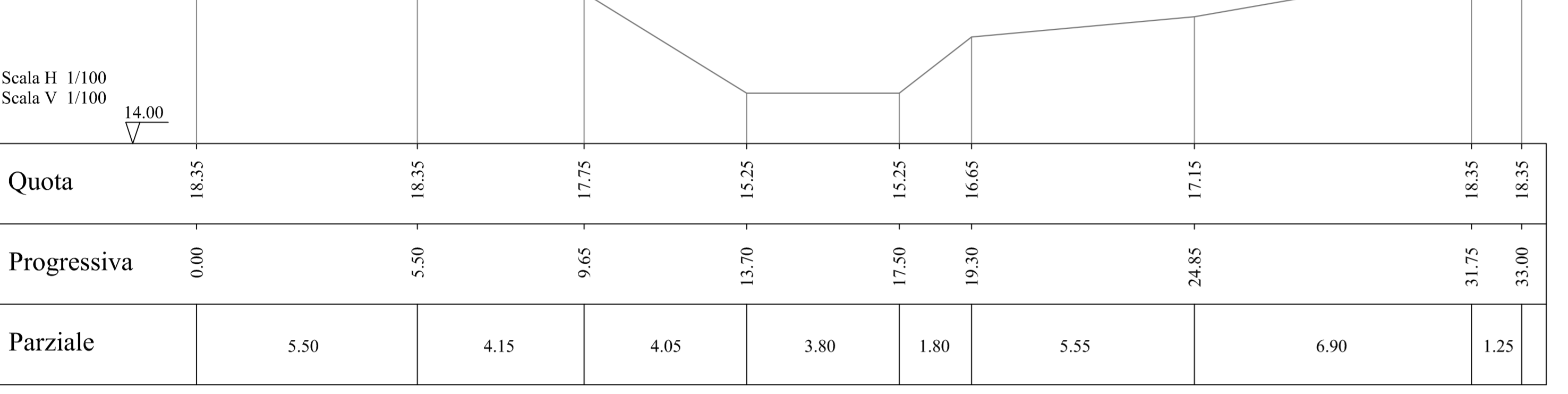
Sezione 137.5



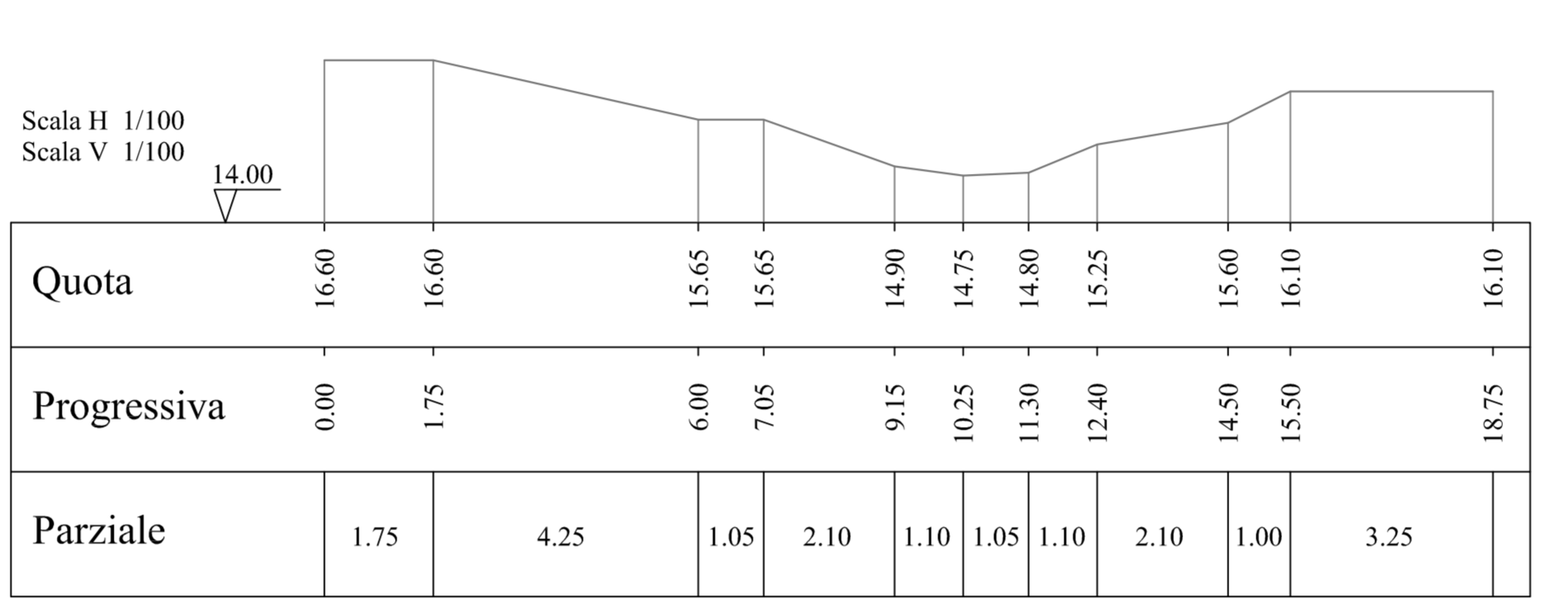
Sezione 135



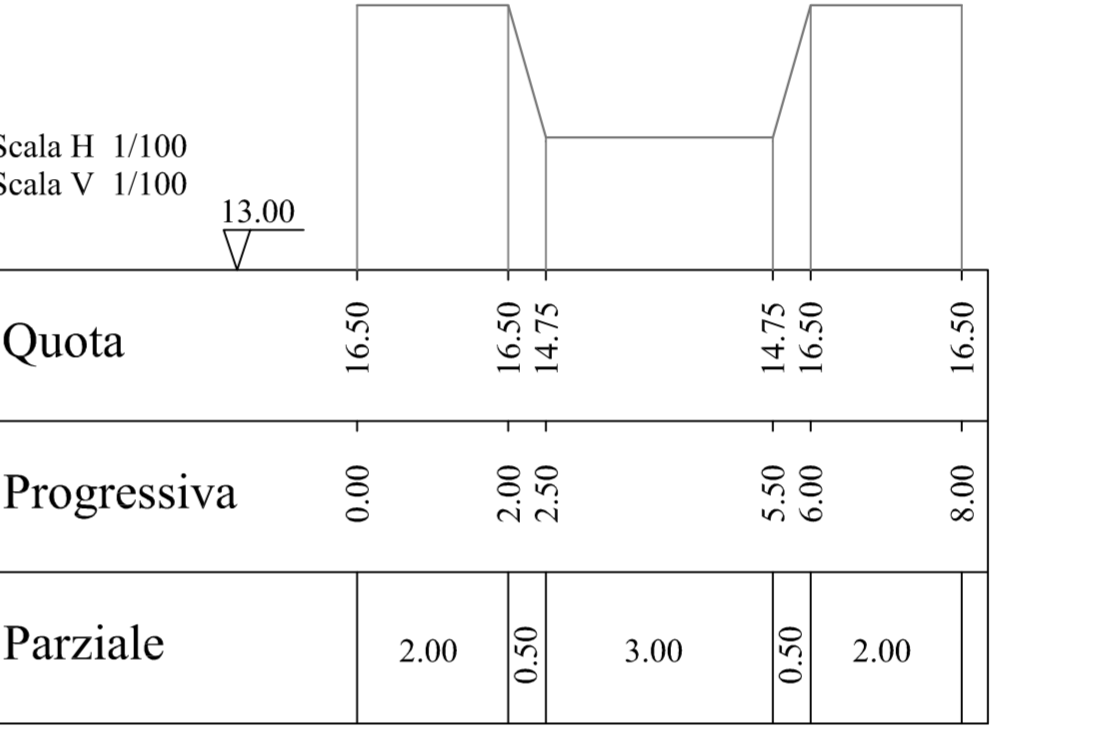
Sezione 130



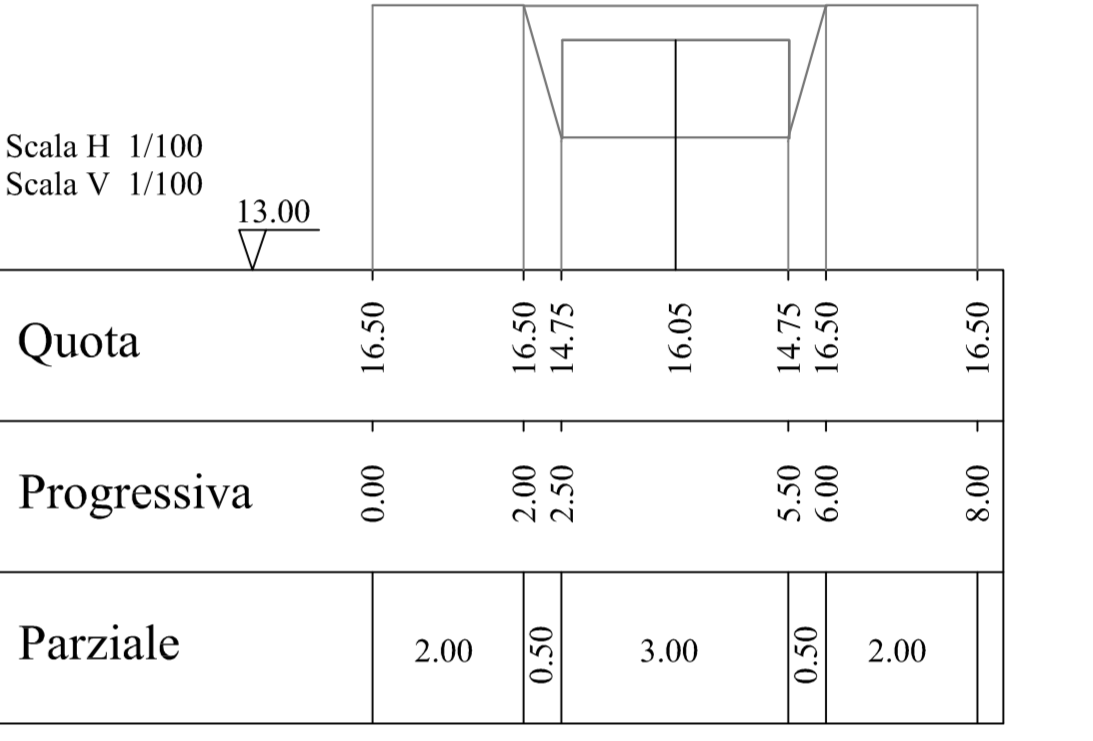
Sezione 125



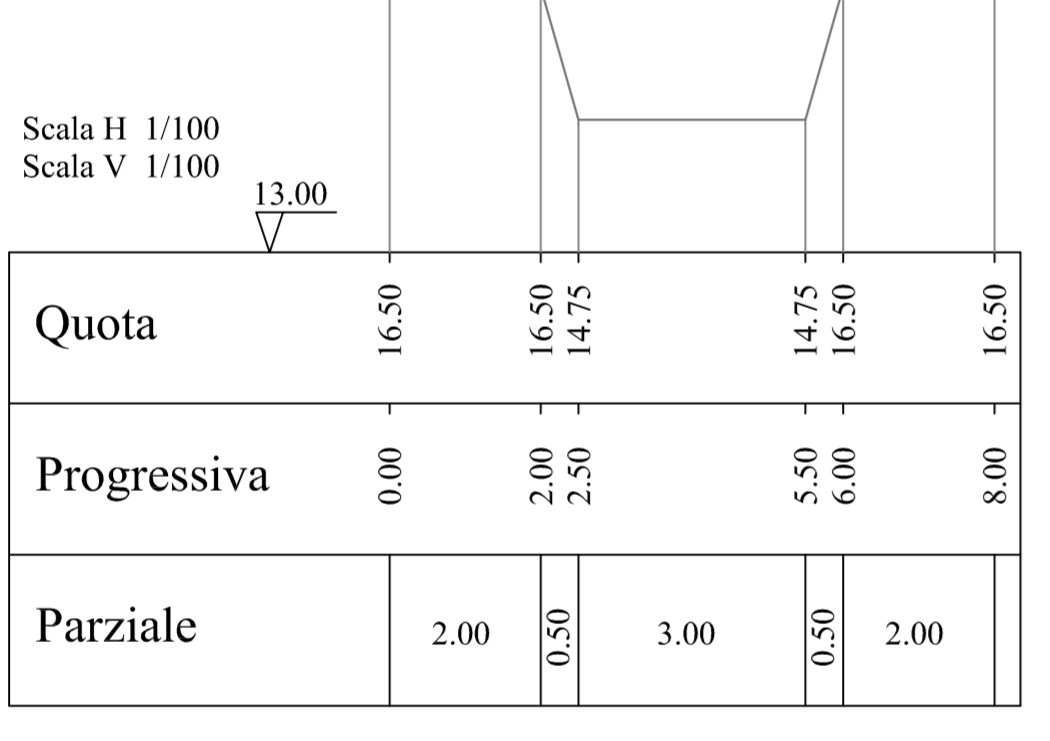
Sezione 120



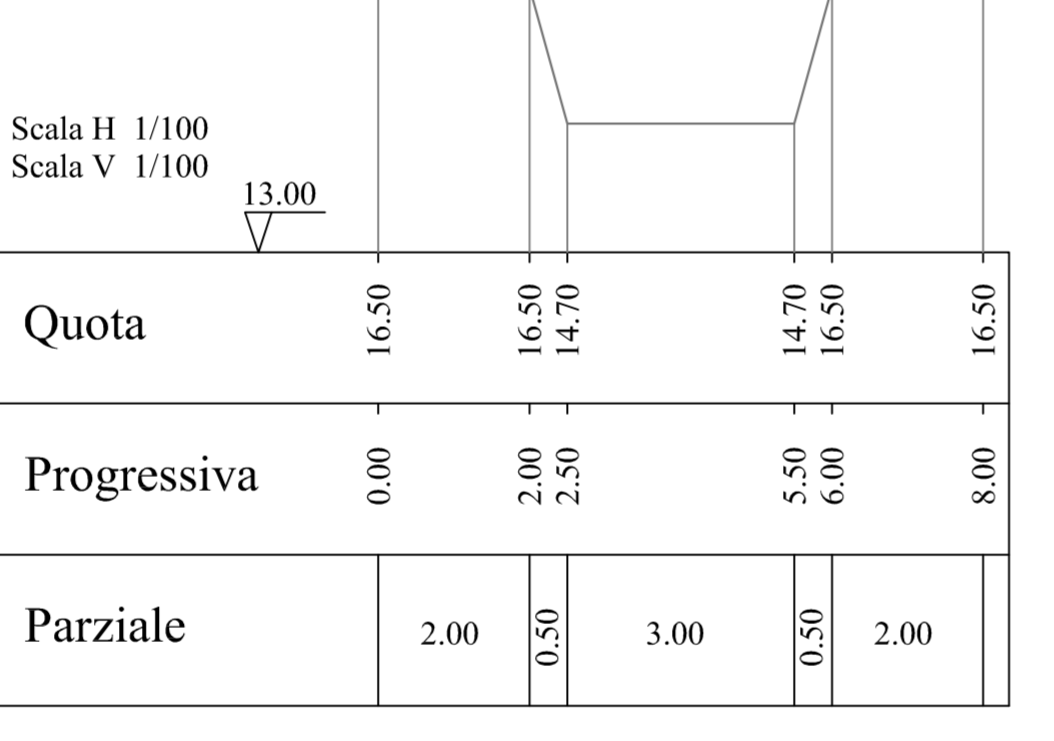
Sezione 117.5



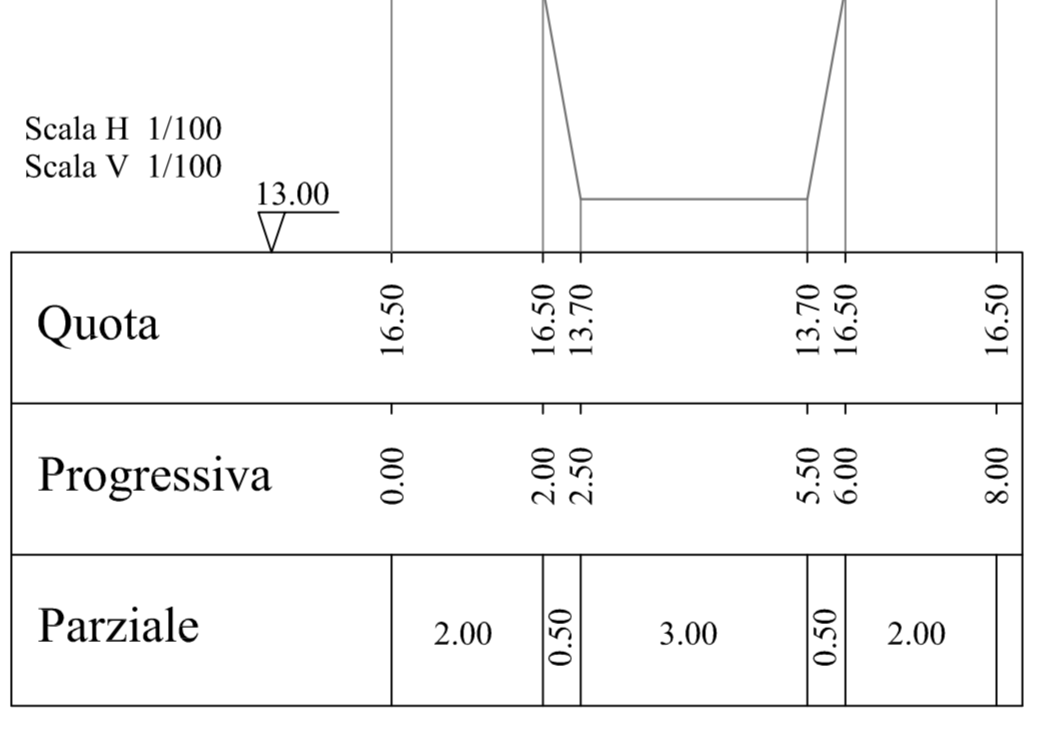
Sezione 115



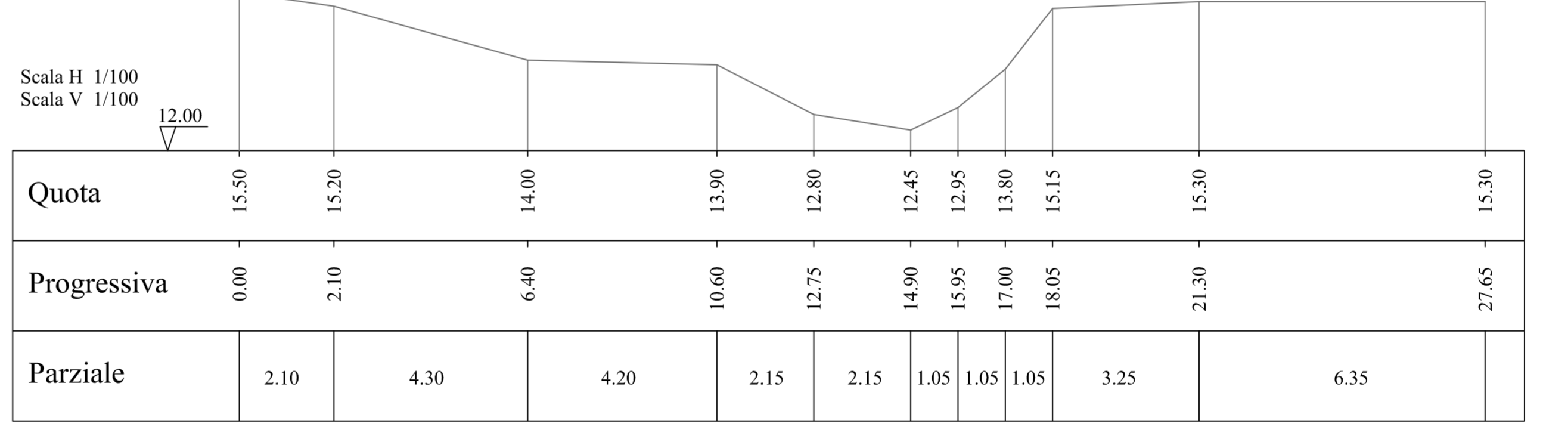
Sezione 114



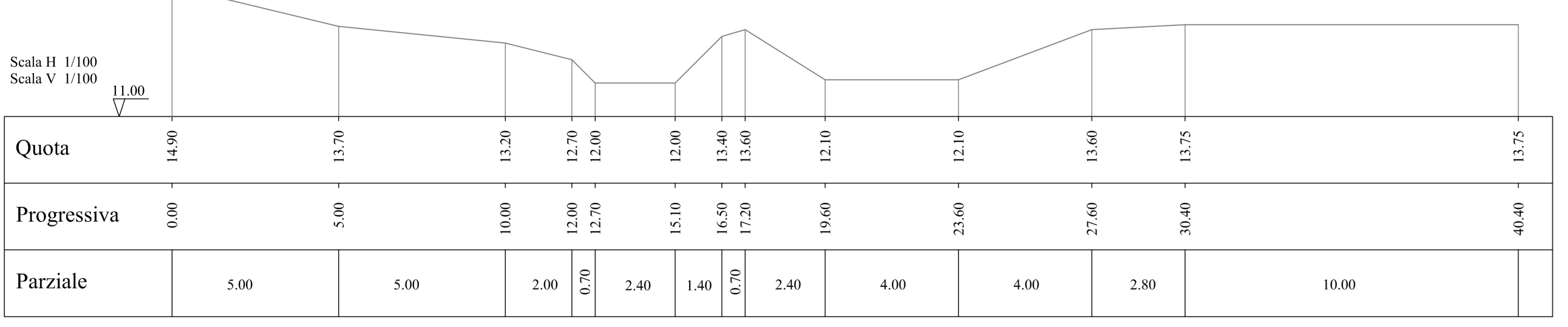
Sezione 113



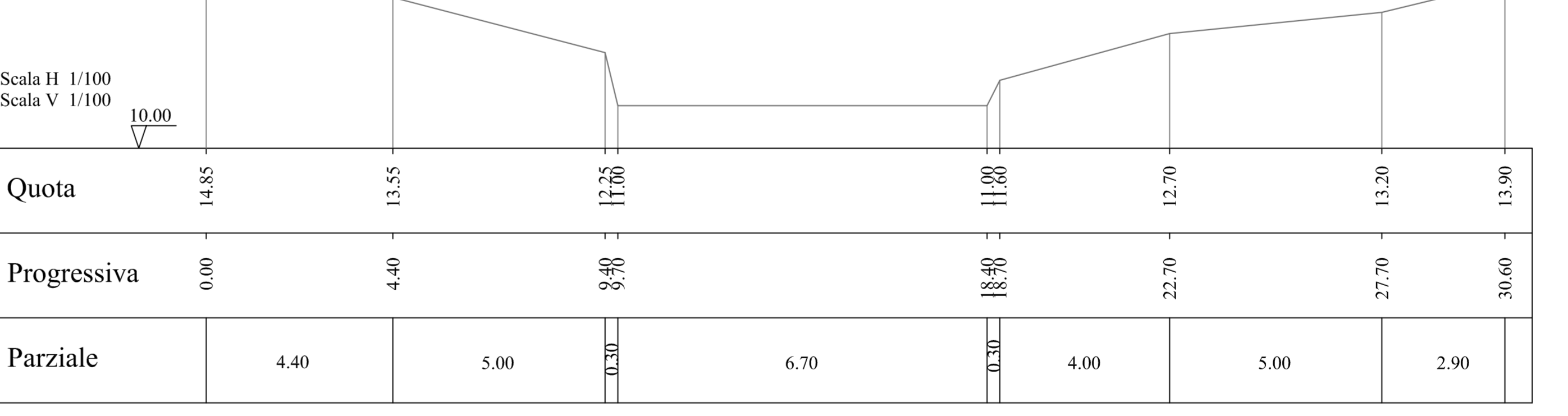
Sezione 110



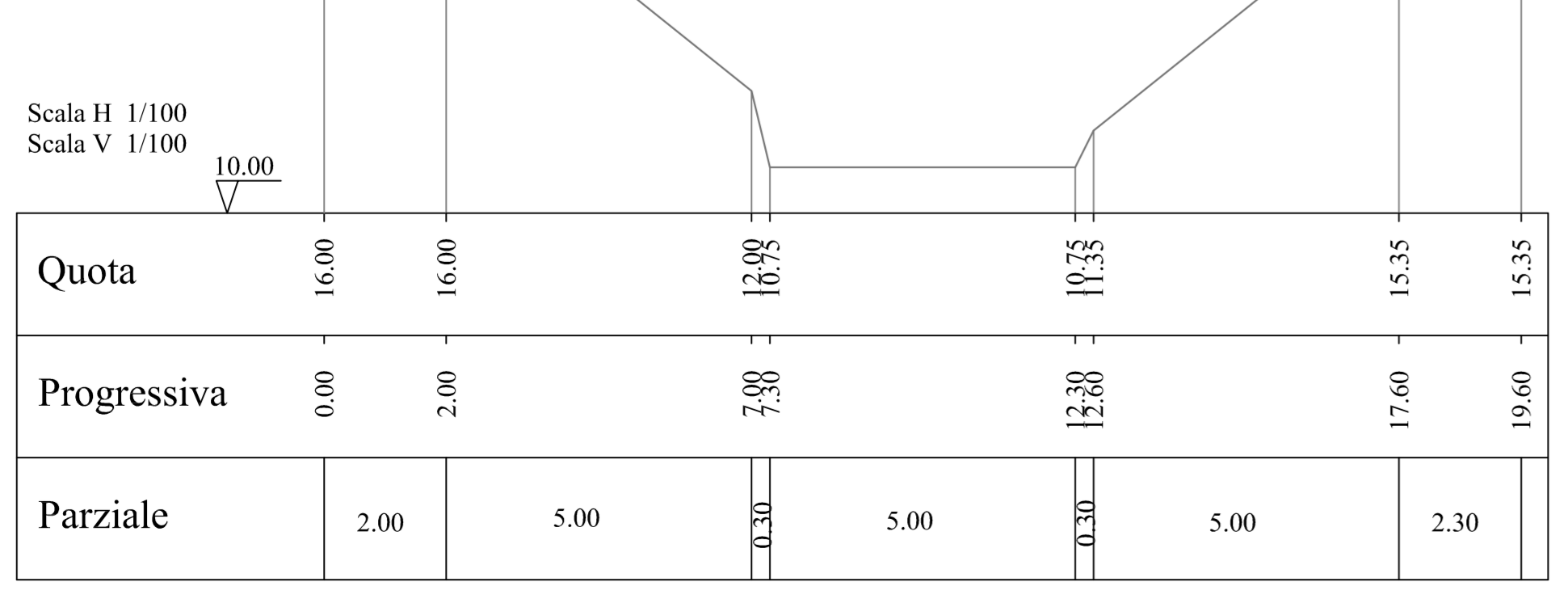
Sezione 105



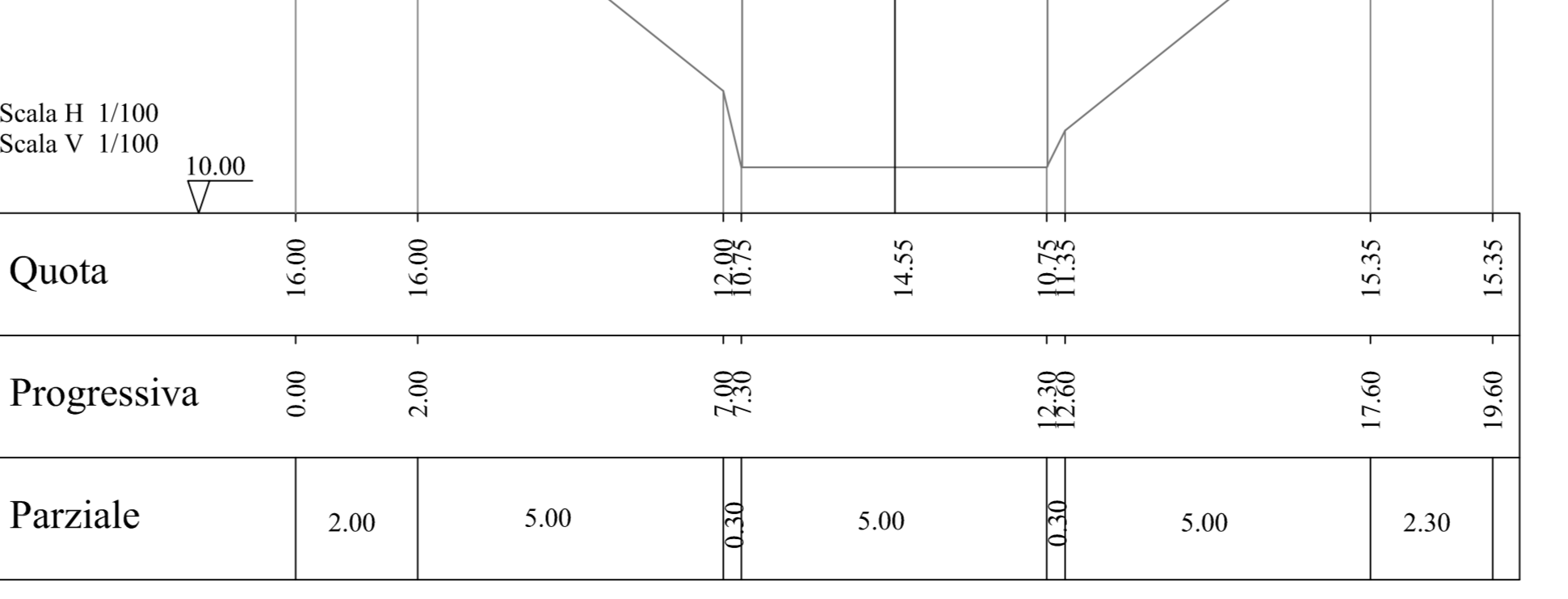
Sezione 100



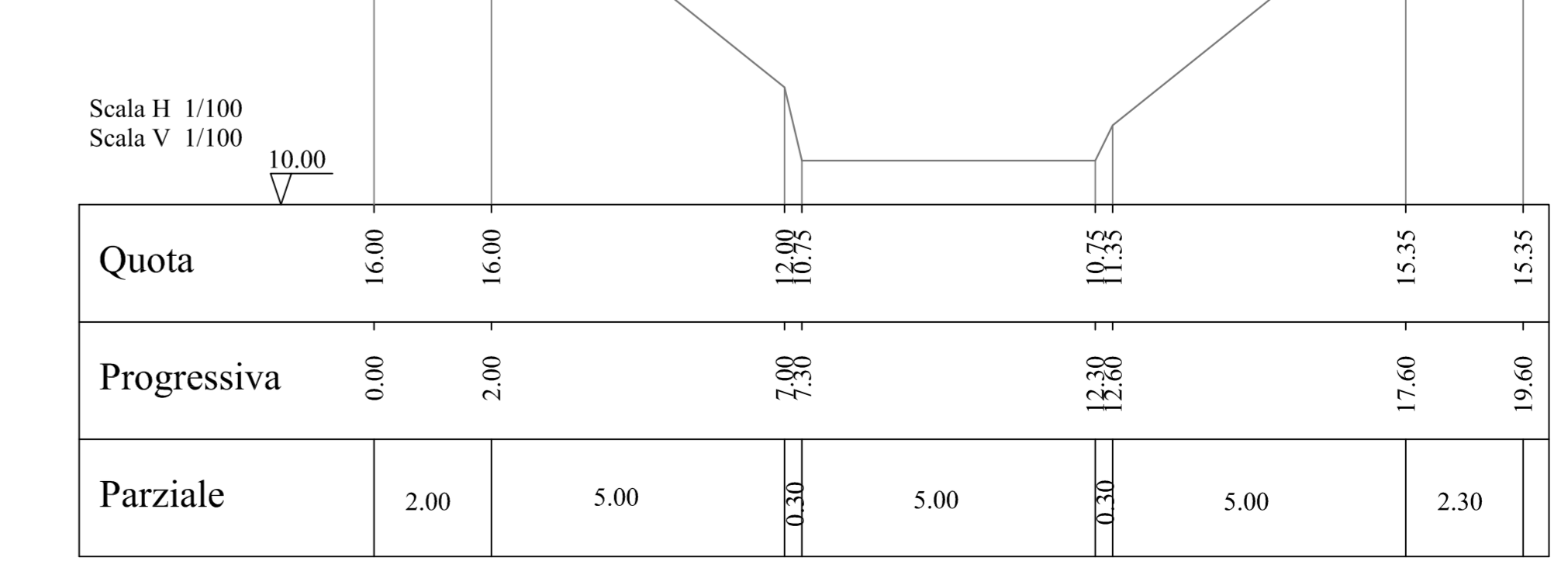
Sezione 95



Sezione 92.5



Sezione 90



Aurelia Vecchia