

Comune di  
Castagneto Carducci

**VARIANTE PIANO STRUTTURALE  
PIANO OPERATIVO**

**ALLEGATO G.3 STUDIO IDROLOGICO ED IDRAULICO**

**ELABORATO G.3.7.3 - Foglio 1/2  
Sezioni Fosso della Carestia da 100 a 40 in scala 1:100**

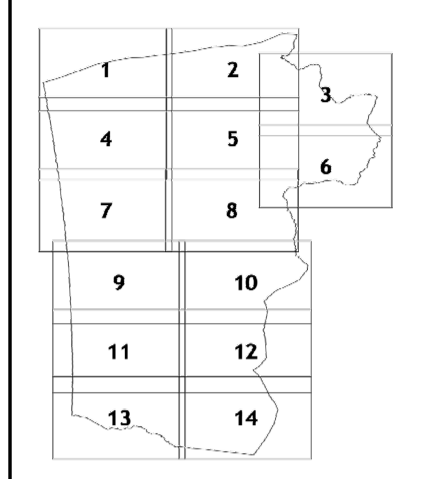
il Sindaco:  
*Sandra Scarpellini*

Assessore urbanistica:  
*Giorgio Badalassi*

Responsabile Unico del Procedimento  
Area 4 Governo del territorio e sviluppo economico:  
*Geom. Moreno Fusi*

Garante della Comunicazione:  
*Giacomo Giubilini*

Adozione: delibera C.C. n. del / /  
Approvazione: delibera C.C. n. del / /



**Gruppo di lavoro ATI**

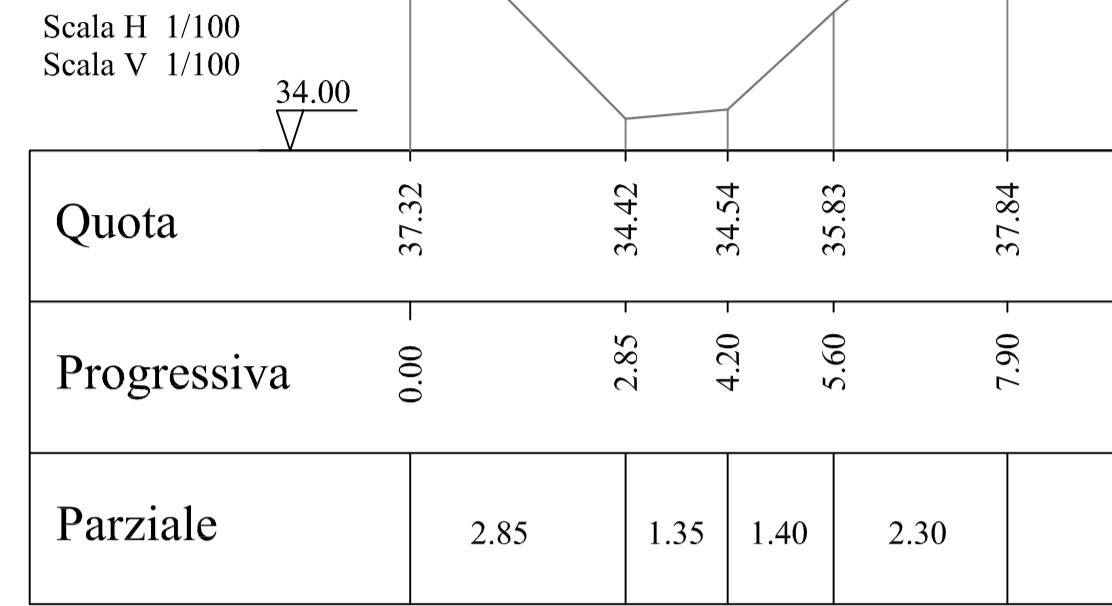
**MATE** snc  
urb. *Raffaella Gerometta* - Direttore tecnico  
arch. *Carlo Santacroce* - Coordinatore gruppo di lavoro  
urb. *Danielle Fallo*  
arch. *Fuà Fallaci*  
dott. *Paolo Trevisani*  
ing. *Elisira Lowenthal*  
ing. *Chiara Luciani*  
arch. *Chiara Biagi*  
*Andrea Franceschini* - cartografia

**D.R.E.Am. Soc. Coop.**  
dott. geom. *Roberto Giannini*  
dott. geom. *Leonardo Moretti*  
dott. for. *Lorenzo Mini*  
dott. ing. *Simone Galardini*

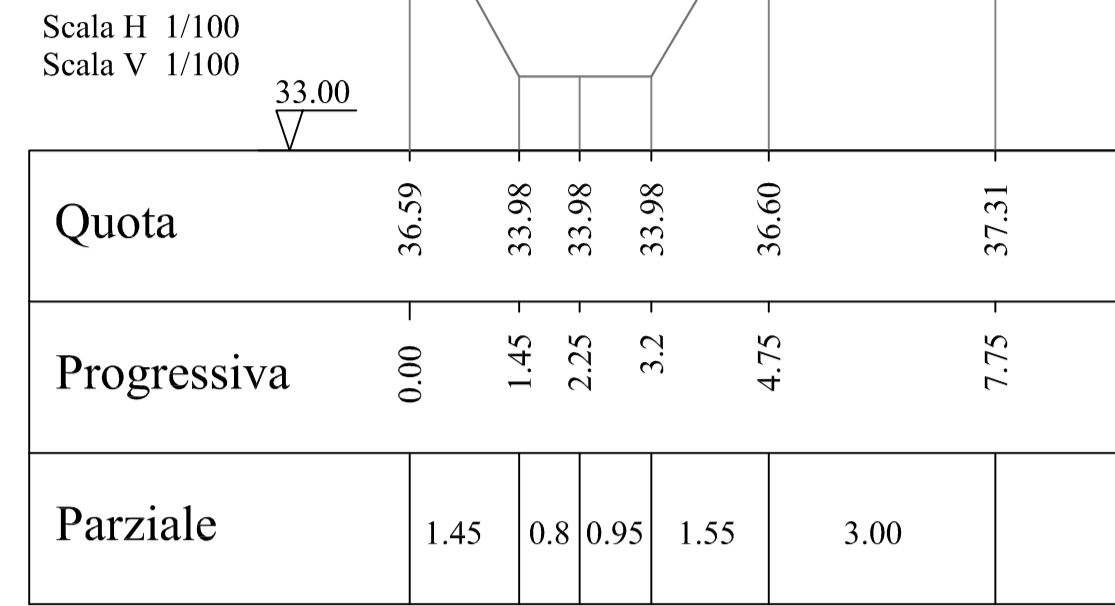
**STUDIO PARLANTI**  
arch. *Giovanni Parlanti*  
plan. jr. *Emanuele Bechelli*

Collaboratori interni all'amministrazione  
geom. *Paola Castagnetti*  
geom. *Giuseppe Doro*  
geom. *Daniela Spinelli*  
geom. *Marco Biondelli*  
*Tania Favilli*  
*Simona Cecchetti*  
*Stefano Venturi*  
*Gilda Materozzi*

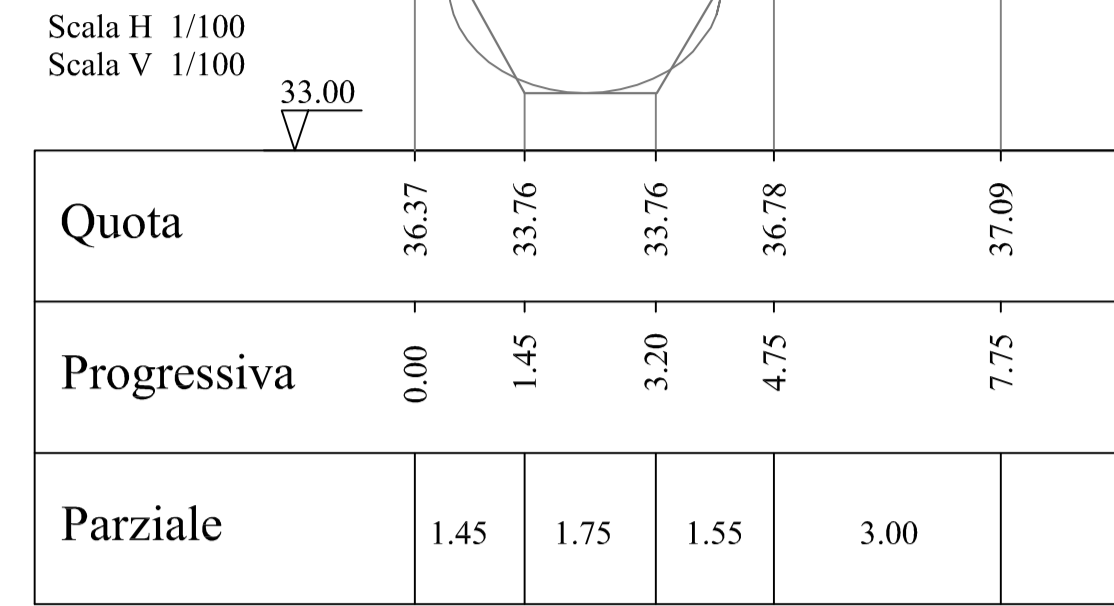
Sezione 100



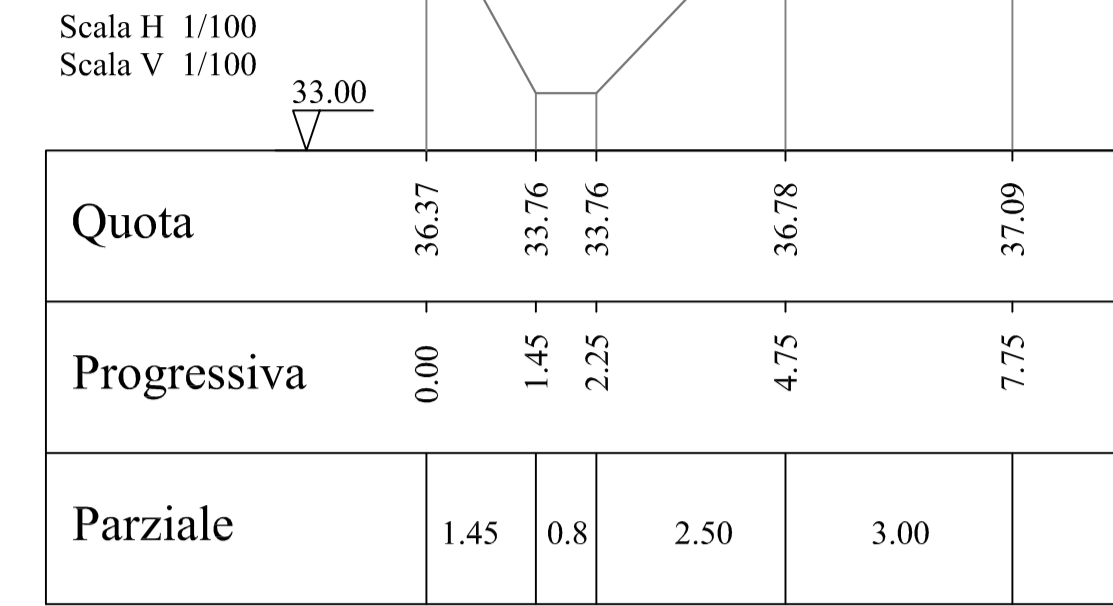
Sezione 95



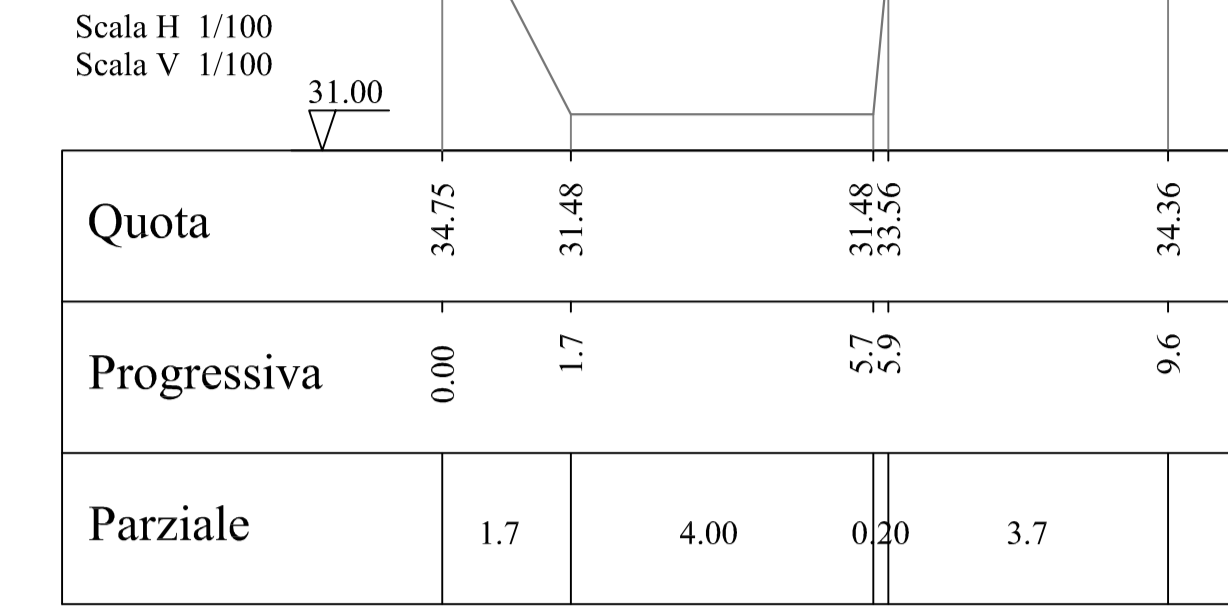
Sezione 92.5



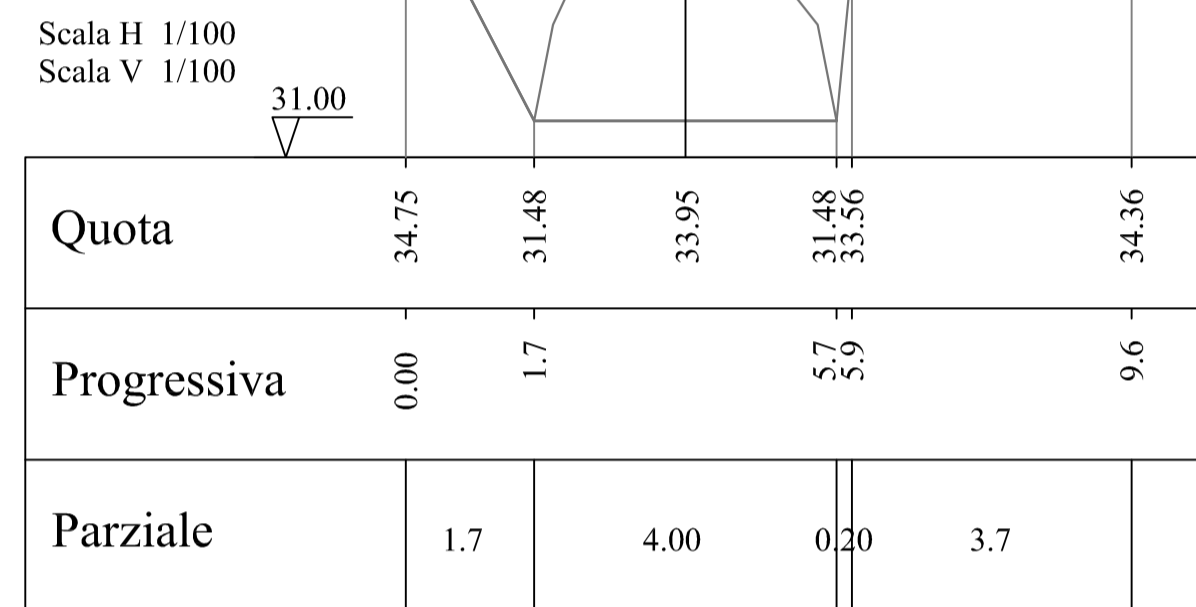
Sezione 90



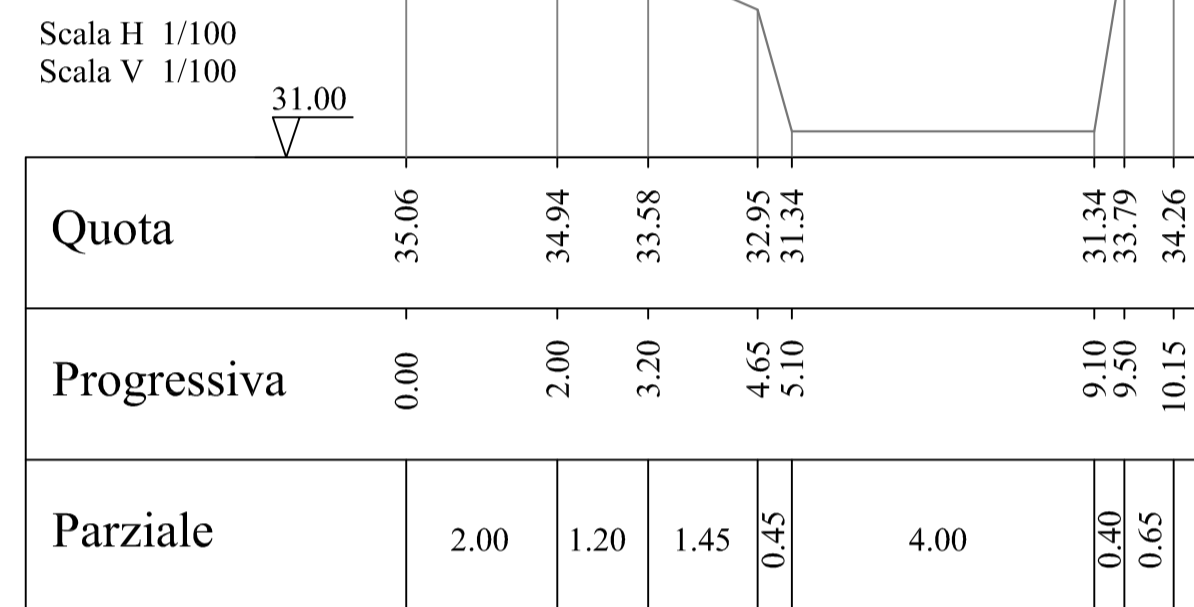
Sezione 85



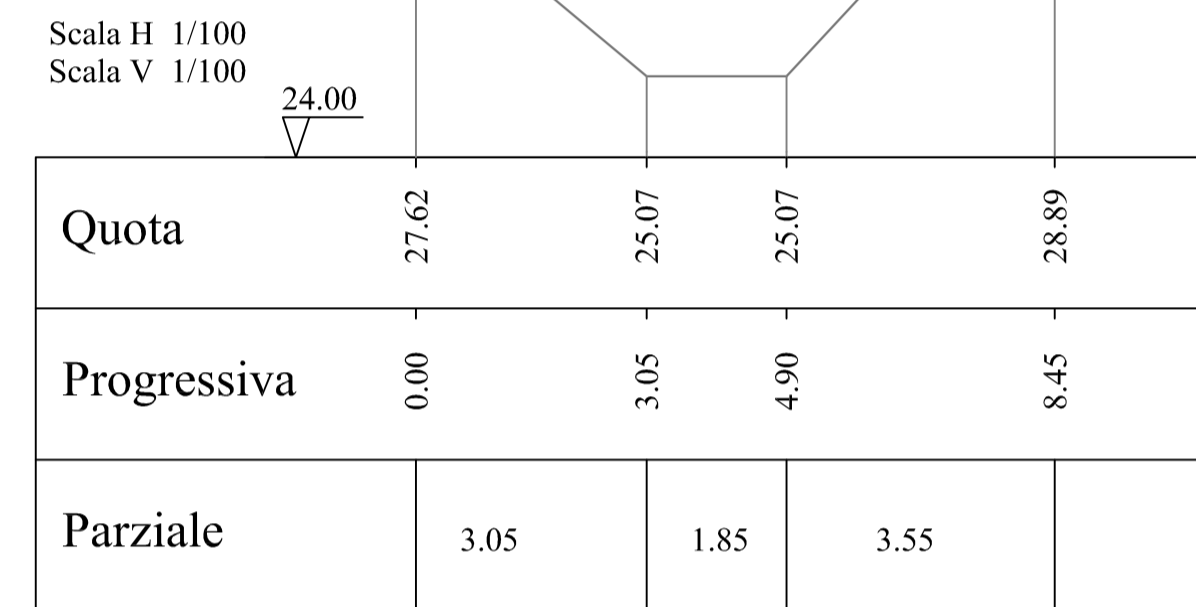
Sezione 82.5



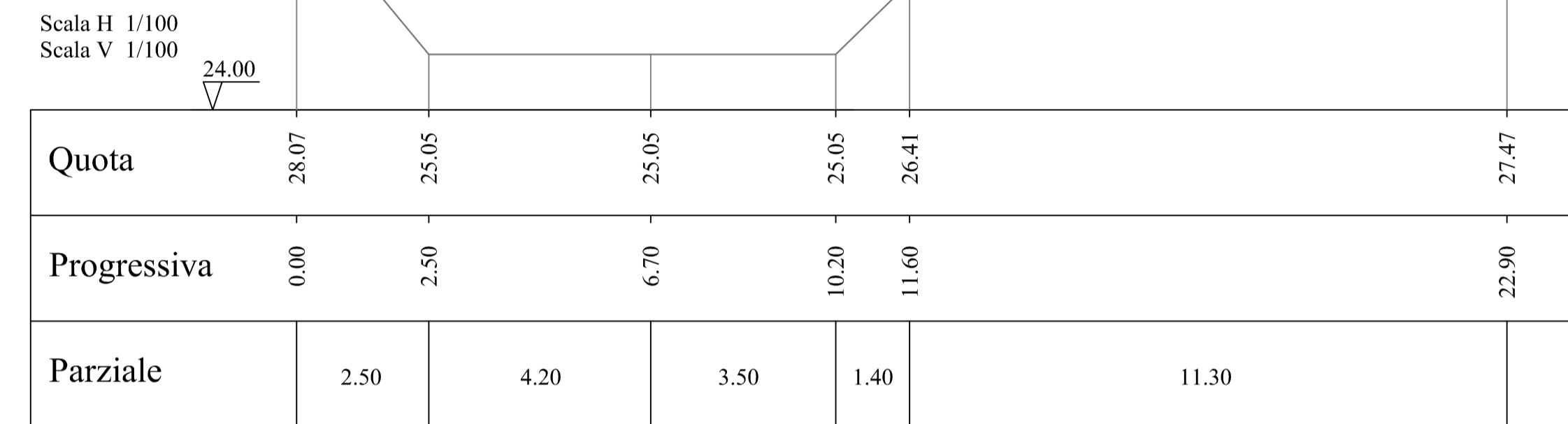
Sezione 80



Sezione 75



Sezione 70



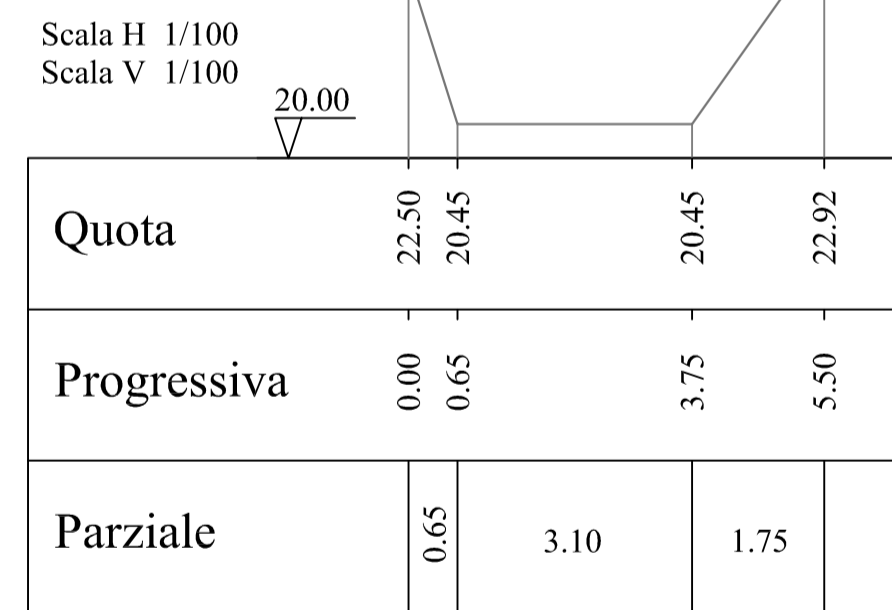
Sezione 69



Sezione 68




Sezione 65



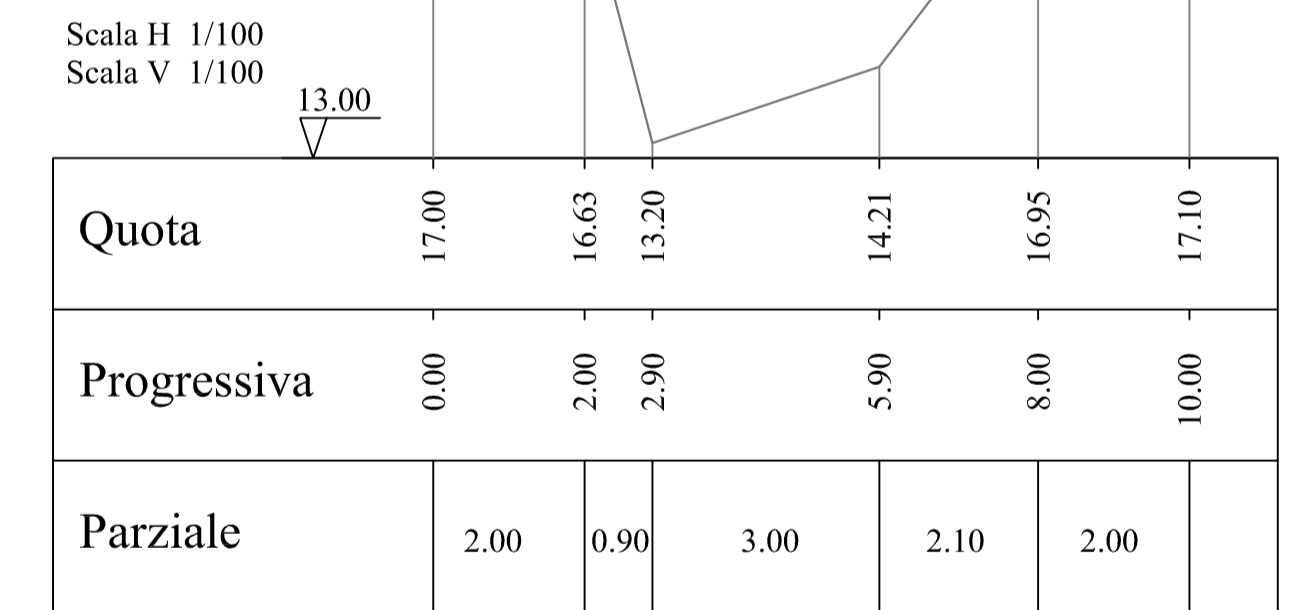
Sezione 62.5



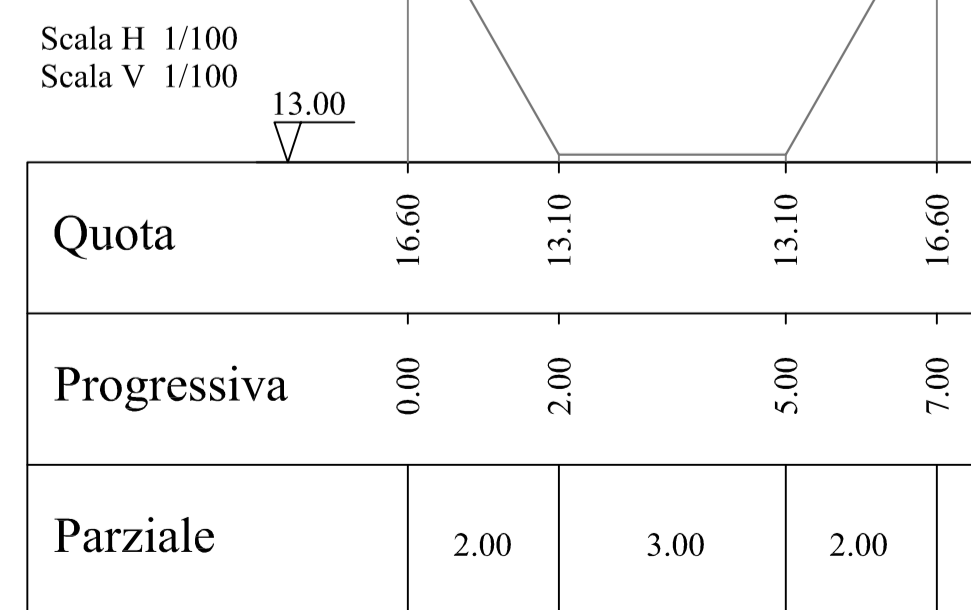
Sezione 60




Sezione 55



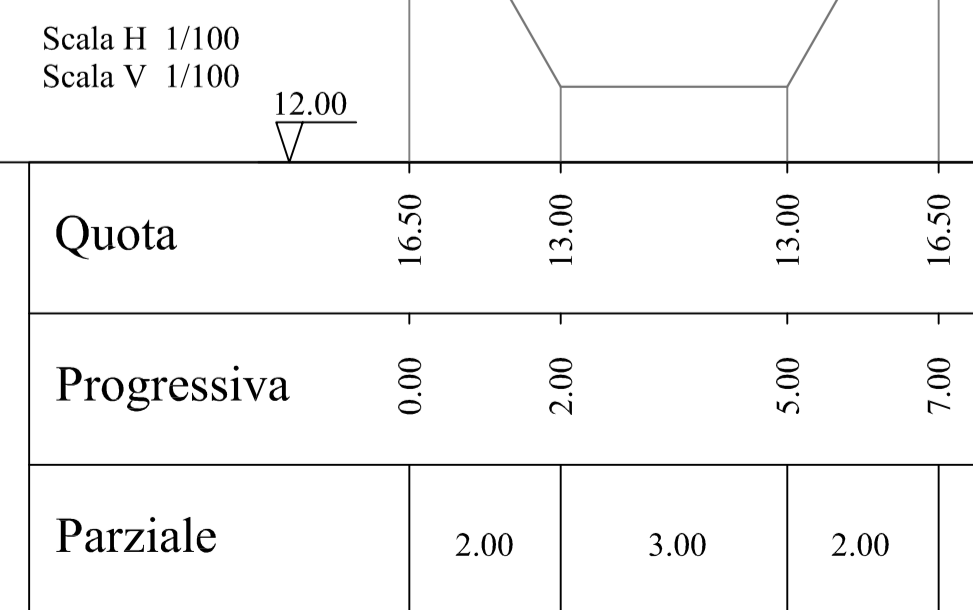
Sezione 54




Sezione 52




Sezione 50



Sezione 45



Sezione 42.5



Sezione 40

