

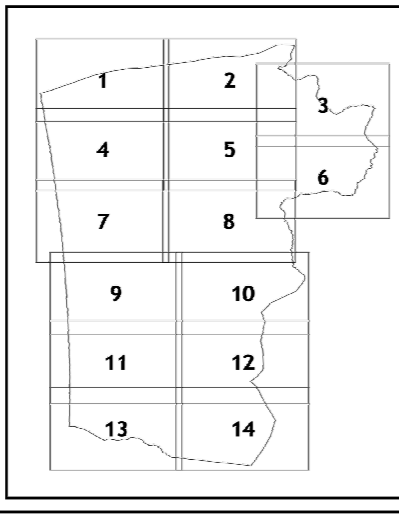
Comune di  
Castagneto Carducci

**VARIANTE PIANO STRUTTURALE  
PIANO OPERATIVO**

**ALLEGATO G.3 STUDIO IDROLOGICO ED IDRAULICO**

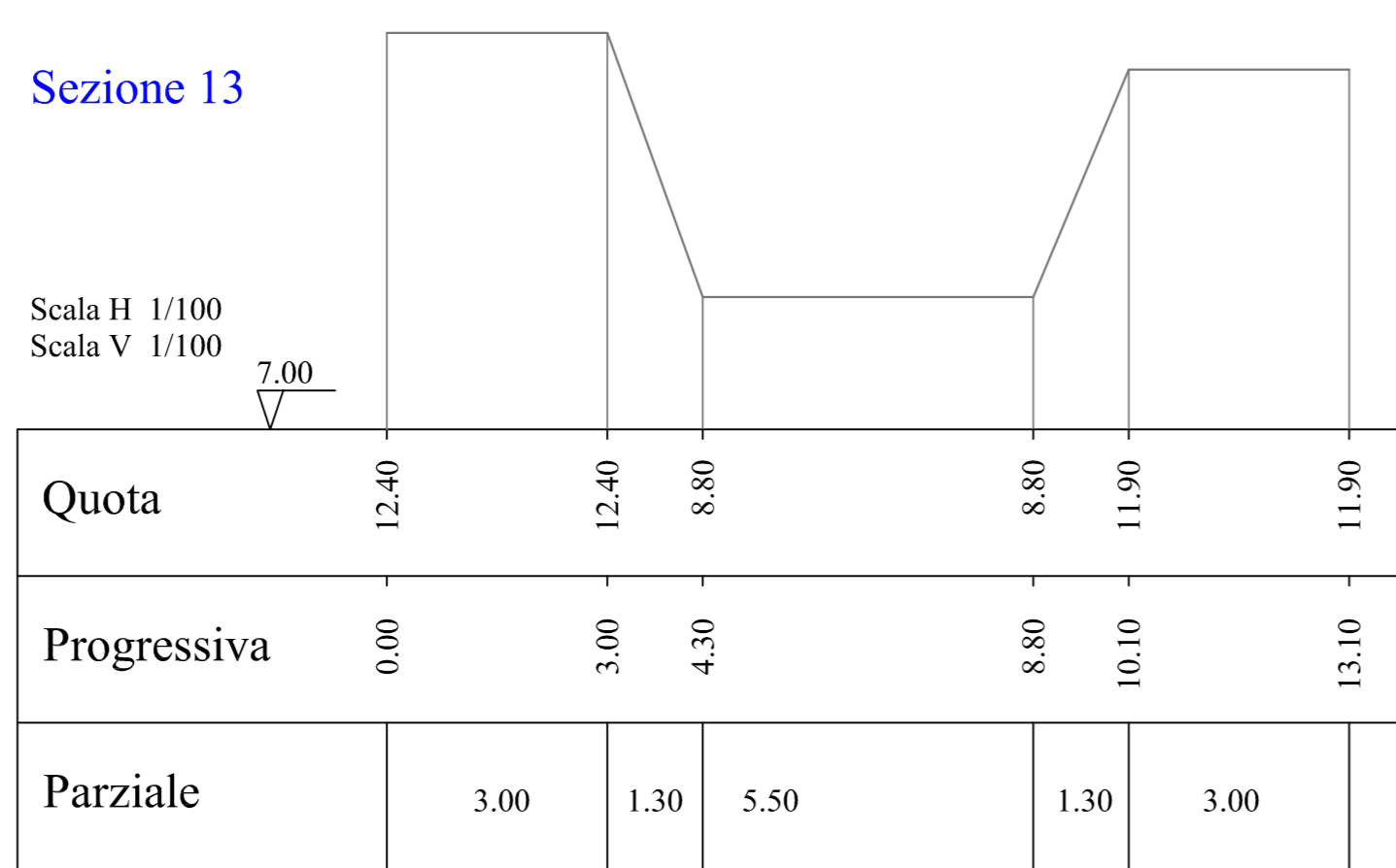
**ELABORATO G.3.7.2 - Foglio 3/3  
Sezioni Fosso ai Molini da 13 a 1 in scala 1:100**

Il Sindaco:  
Sandra Scarpellini  
Assessore urbanistica:  
Giorgio Badalassi  
Responsabile Unico del Procedimento  
Area 4 Governo del territorio e sviluppo economico:  
Geom. Moreno Fusai  
Garante della Comunicazione:  
Giacomo Giubbini  
Adozione: delibera C.C. n. del / /  
Approvazione: delibera C.C. n. del / /

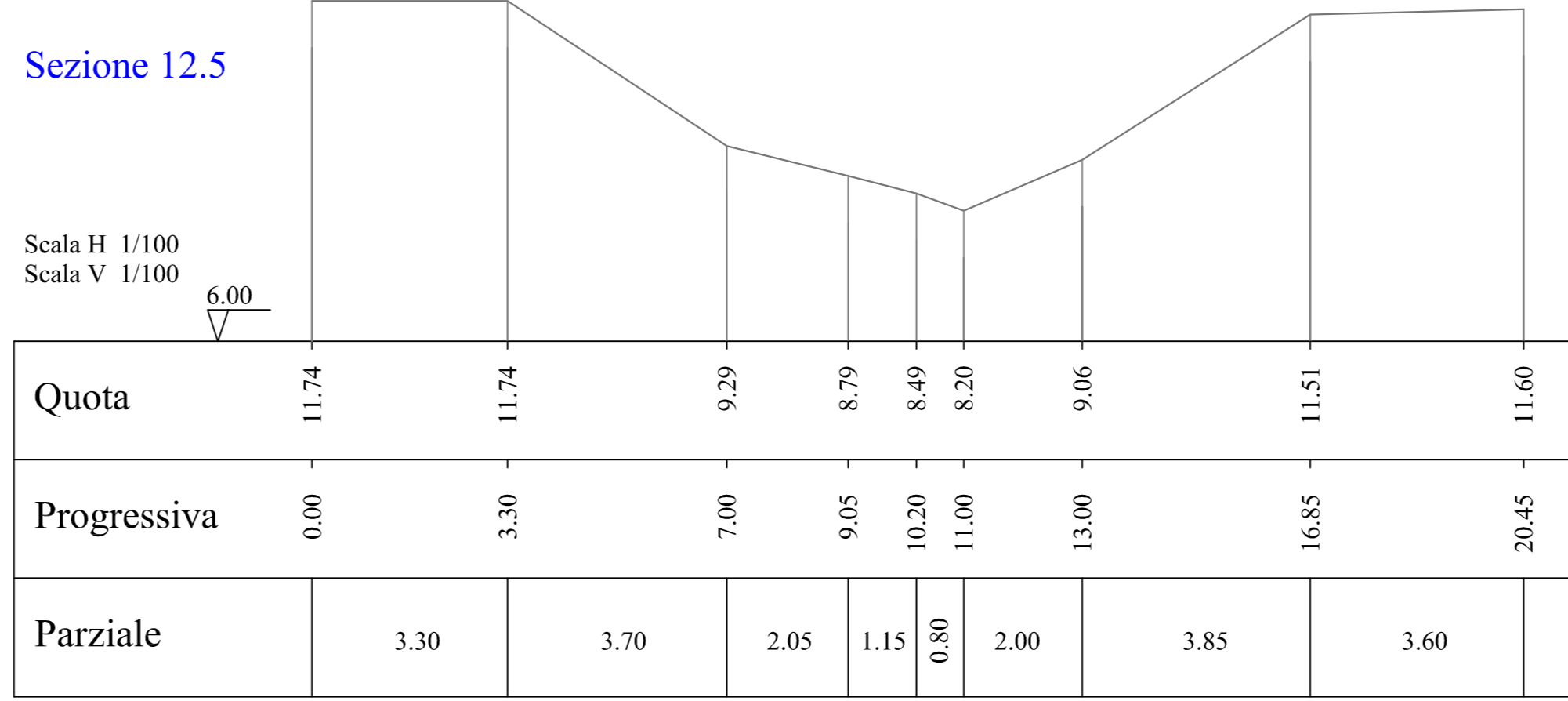


**Gruppo di lavoro ATI**  
MATE snc  
urb. Raffaella Girometta - Direttore tecnico  
arch. Carlo Santacrose - Coordinatore gruppo di lavoro  
urb. Daniele Rialo  
arch. Rudi Falzer  
dott. Paolo Trevisani  
ing. Elvira Loventhal  
ing. Chiara Luciani  
arch. Chiara Biagi  
Andrea Franceschini - cartografia  
D.R.E. Am. Soc. Coop.  
dott. geol. Roberto Guarnini  
dott. geol. Leonardo Meretti  
dott. for. Lorenzo Mini  
dott. ing. Simone Galdrani  
**STUDIO PARLANTI**  
arch. Giovanni Parlanti  
plan. jr. Emanuele Bochelli  
geom. Paola Castagnetti  
geom. Giuseppe Dore  
geom. Daniele Spinelli  
geom. Marco Bicchieri  
Tania Favilli  
Simona Cocchetti  
Silvana Venturi  
Gilda Materozzi  
Collaboratori interni all'amministrazione

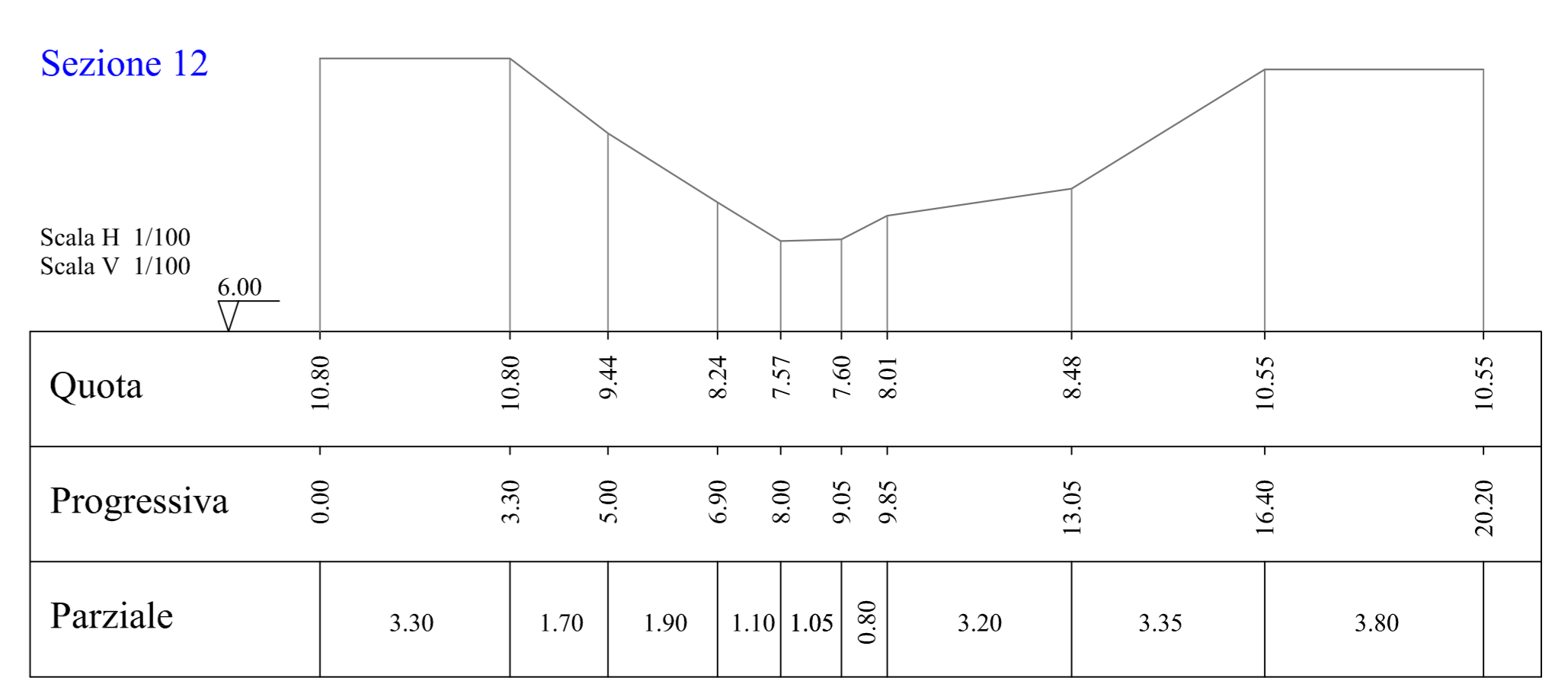
Sezione 13



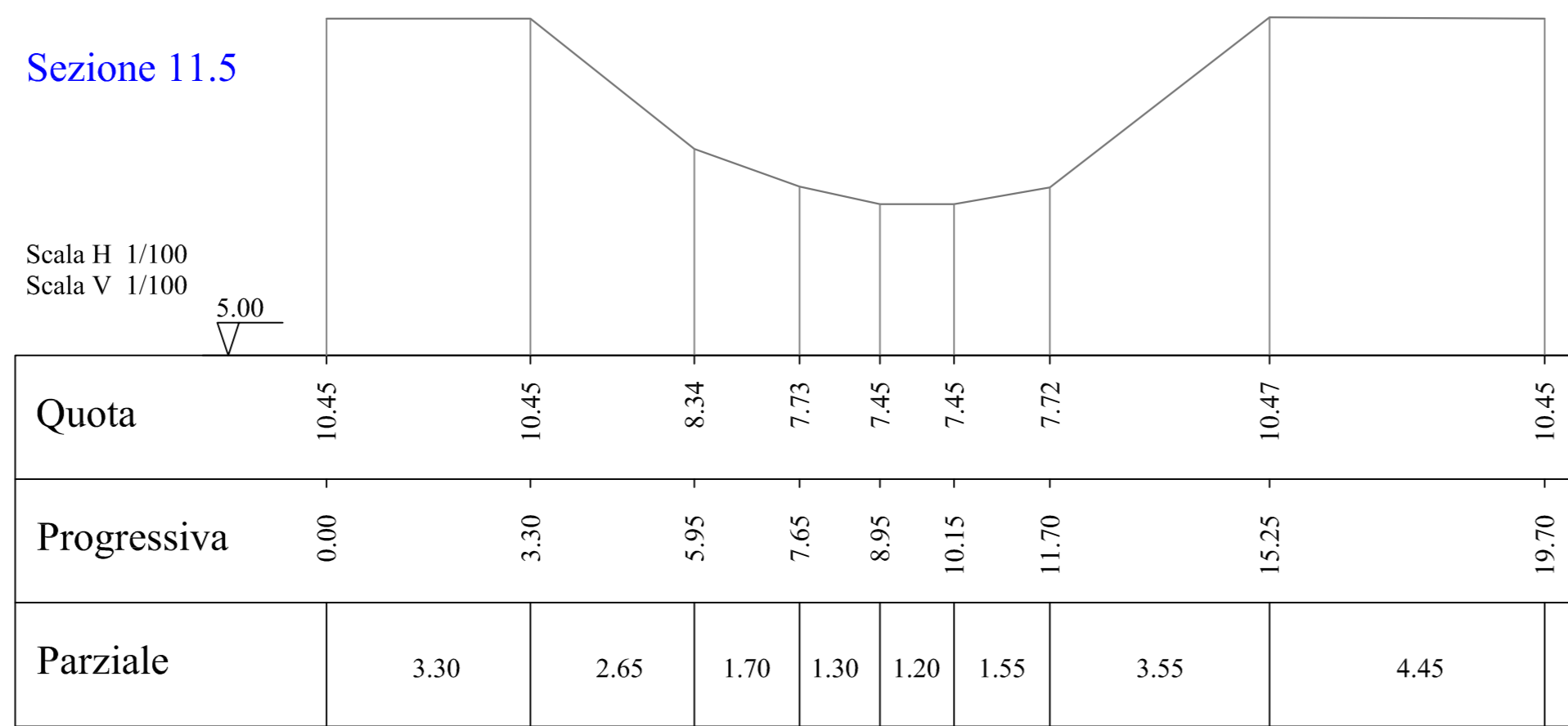
Sezione 12.5



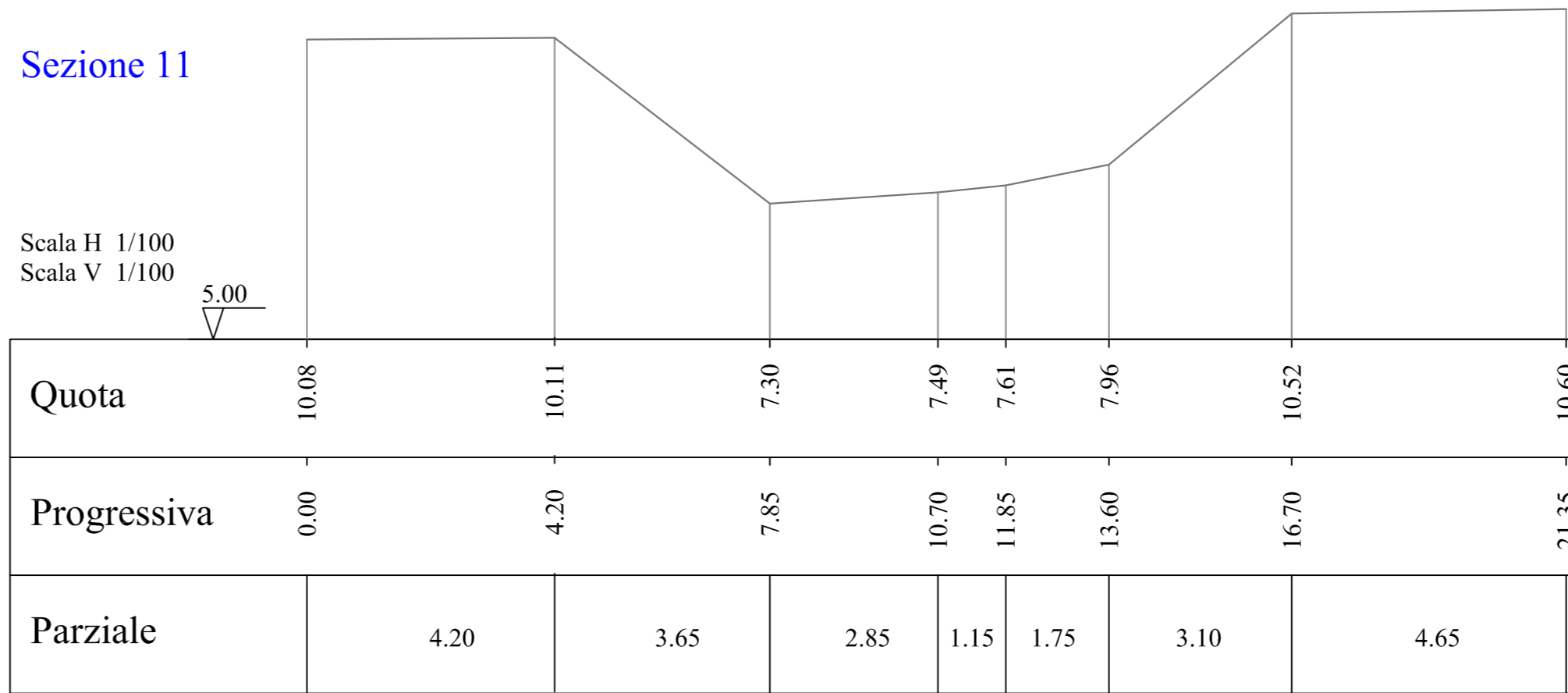
Sezione 12



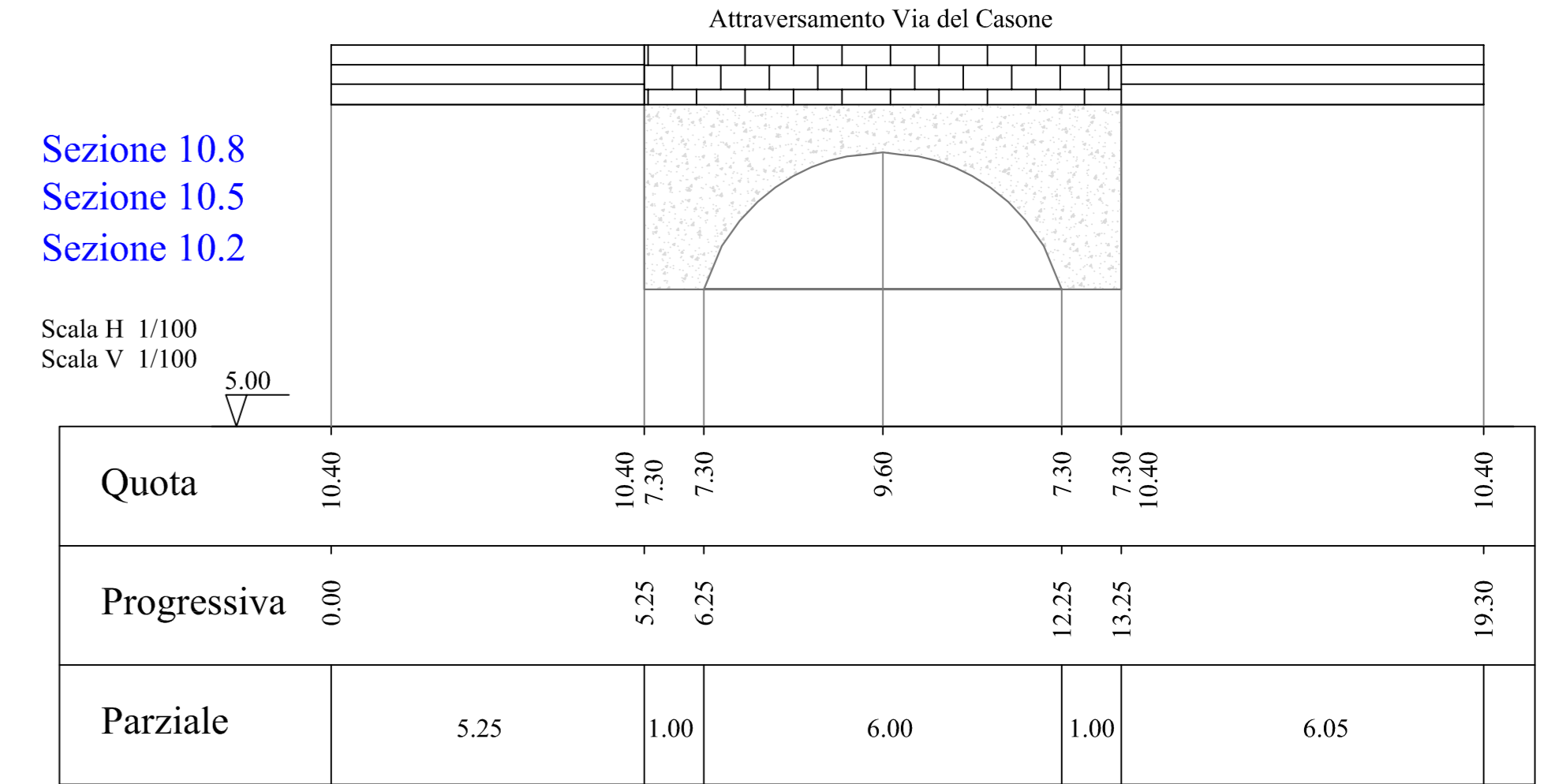
Sezione 11.5



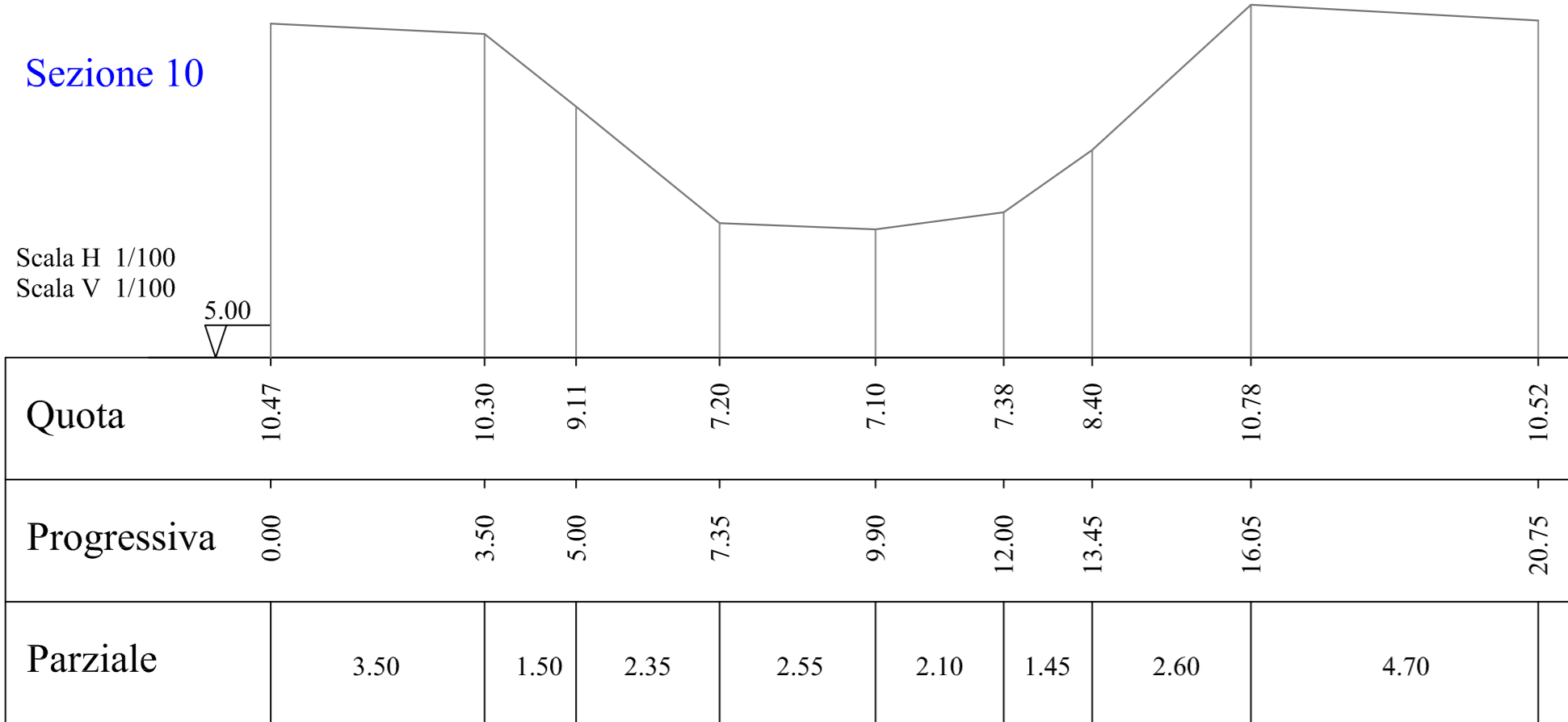
Sezione 11



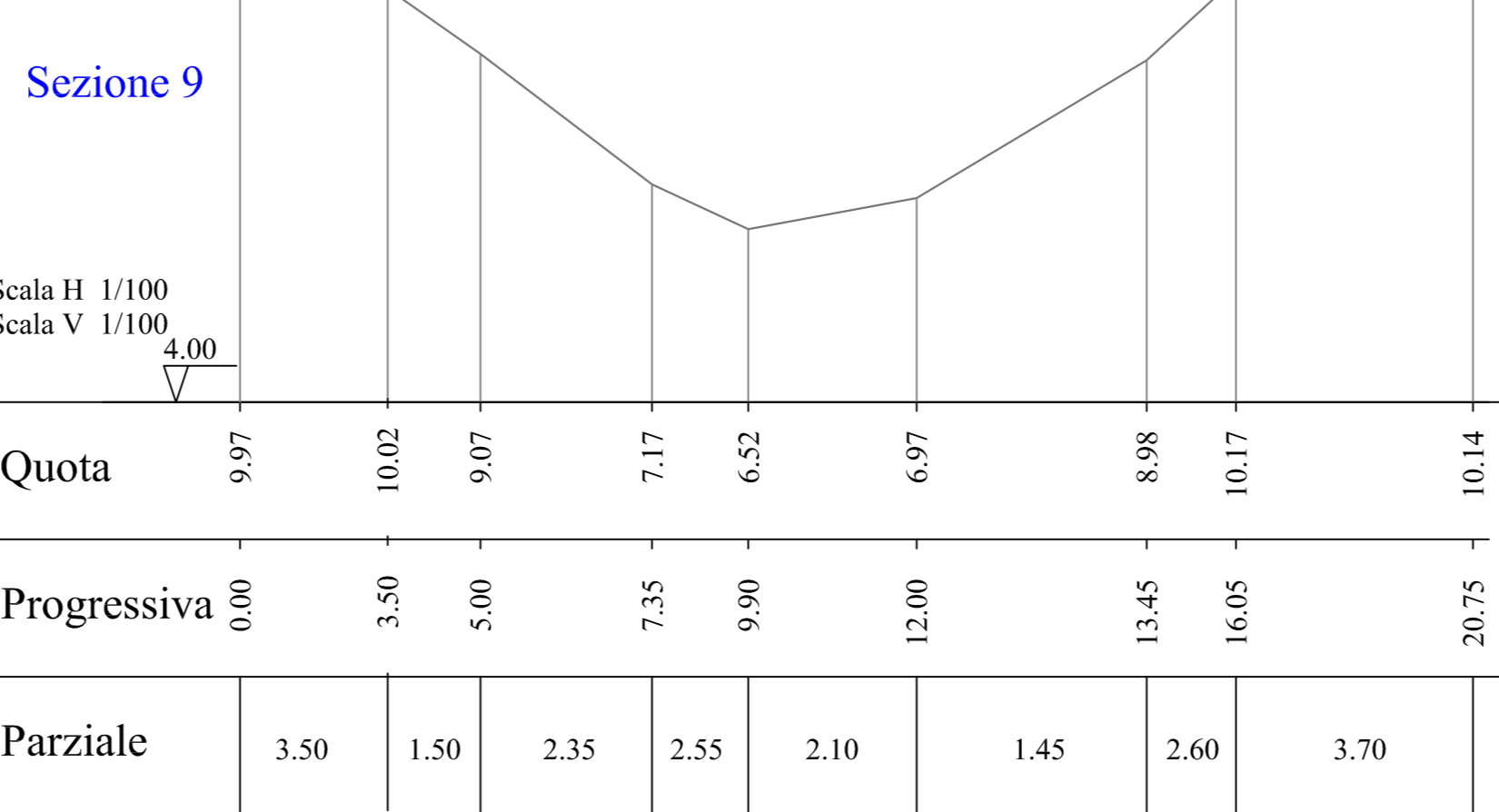
Sezione 10.8  
Sezione 10.5  
Sezione 10.2



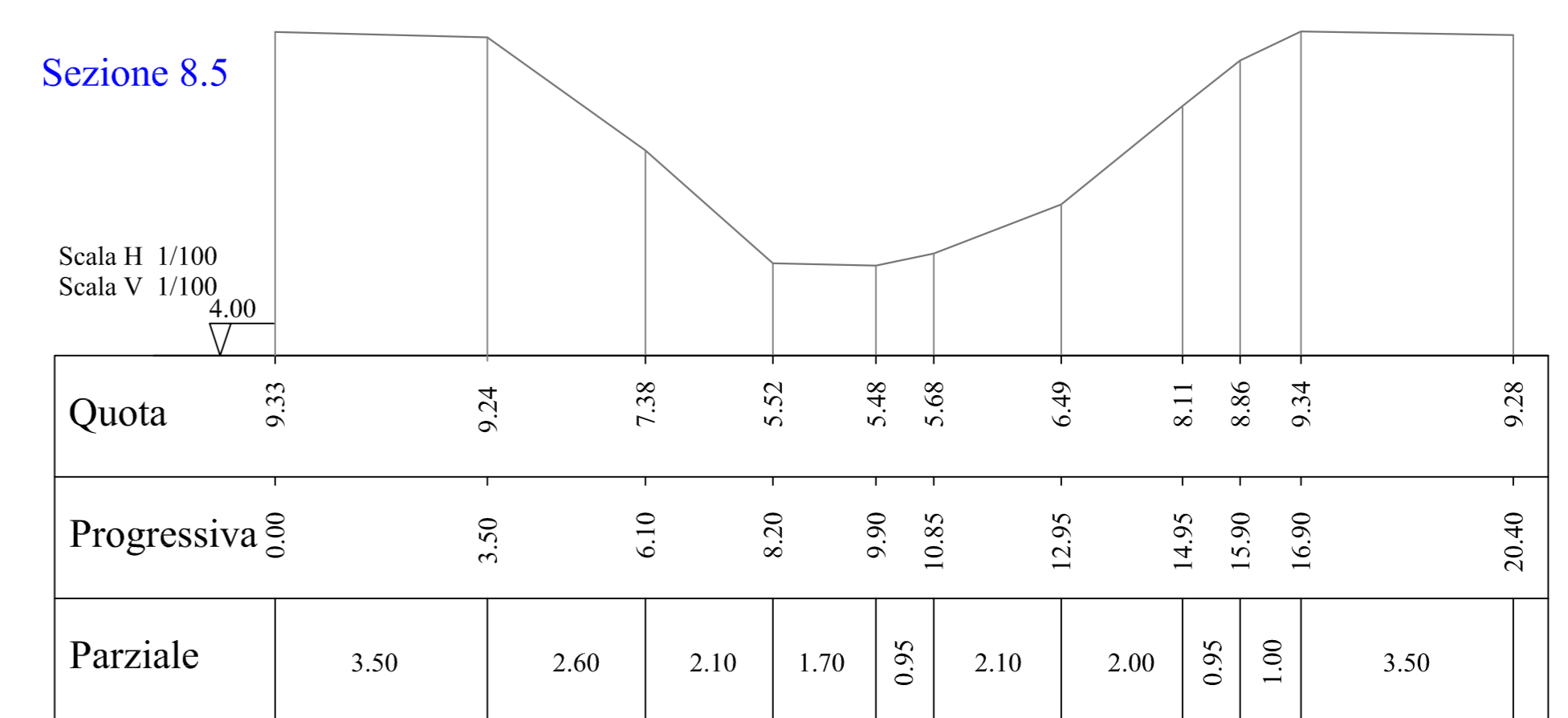
Sezione 10



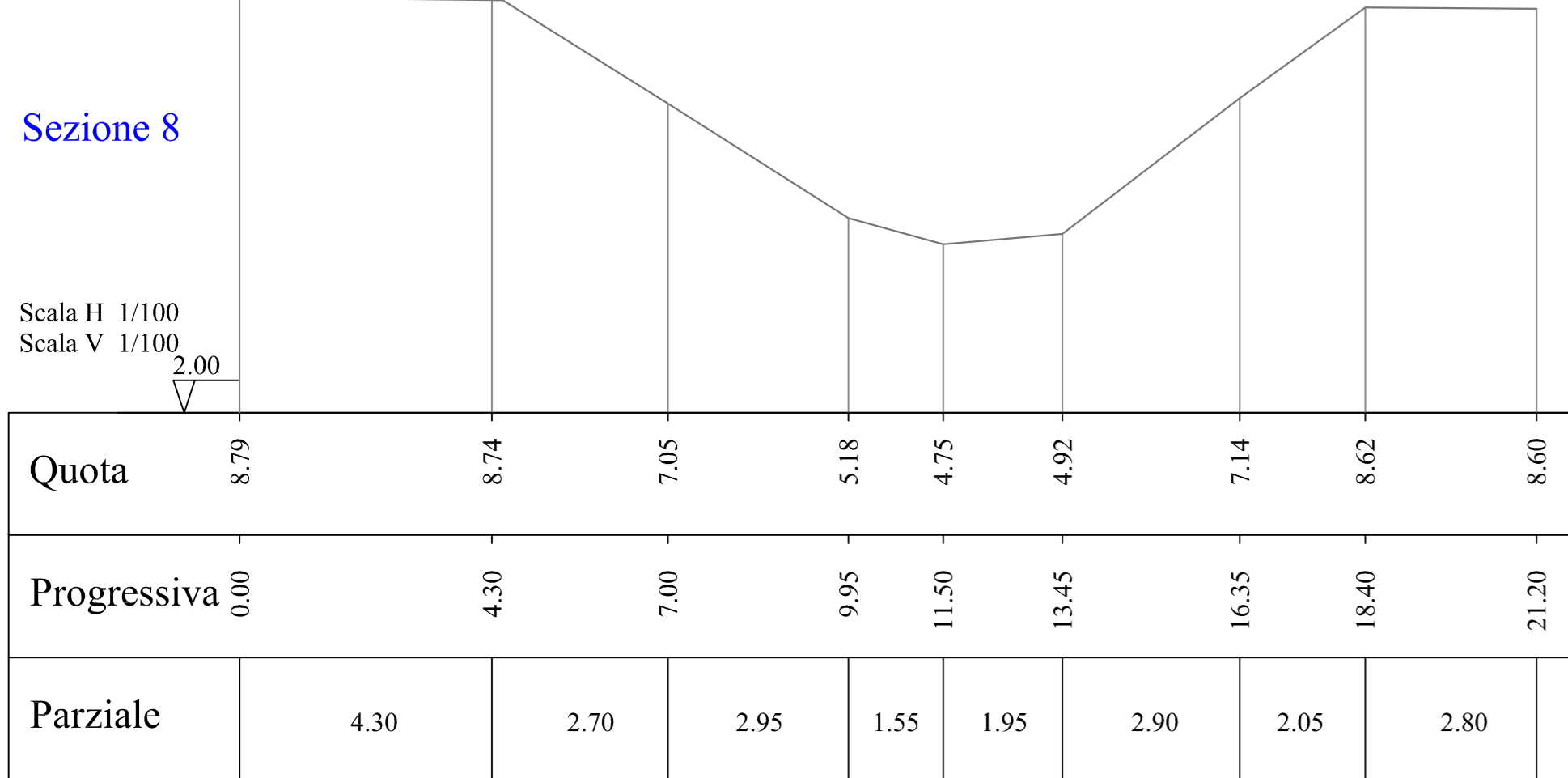
Sezione 9



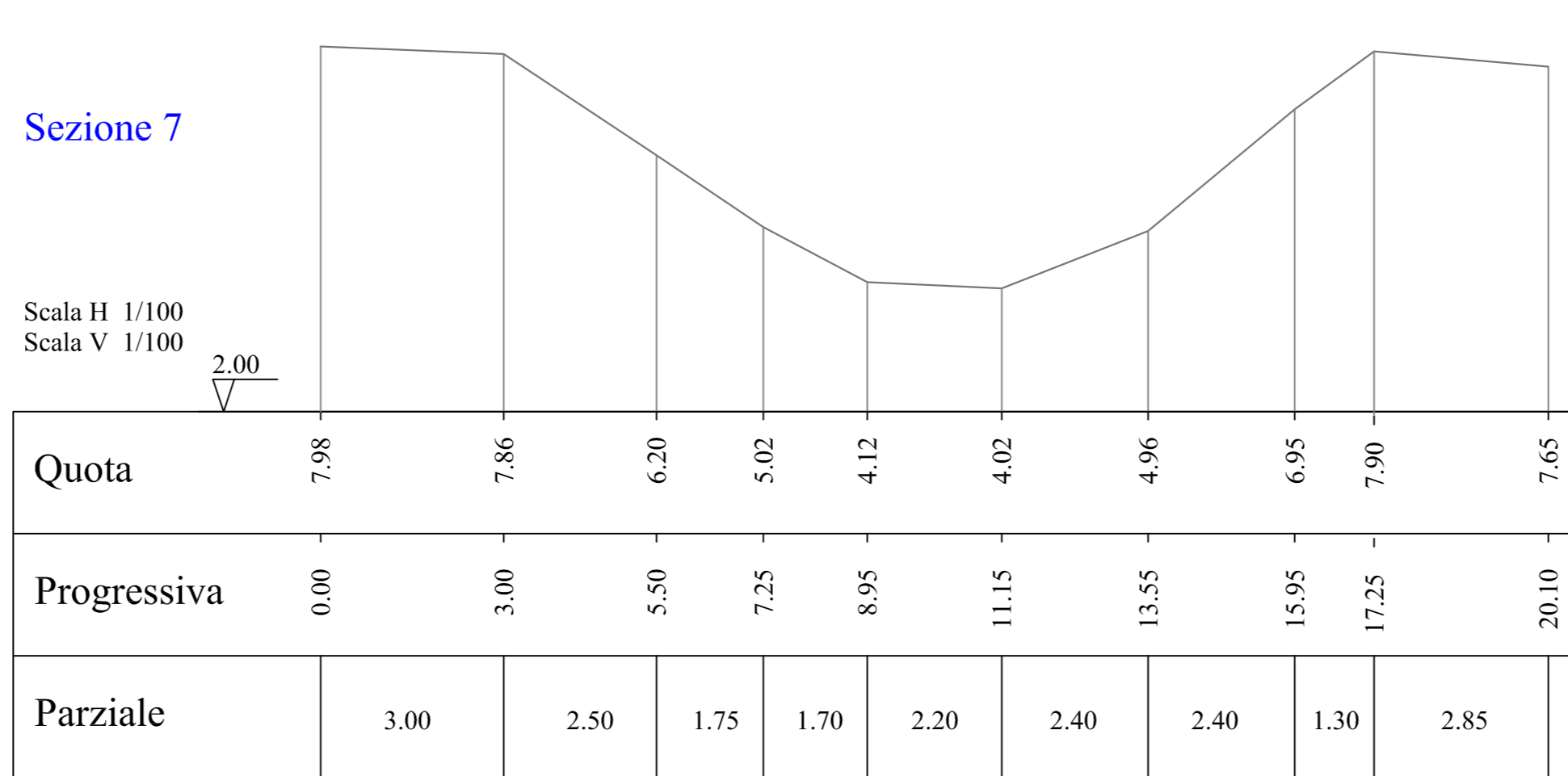
Sezione 8.5



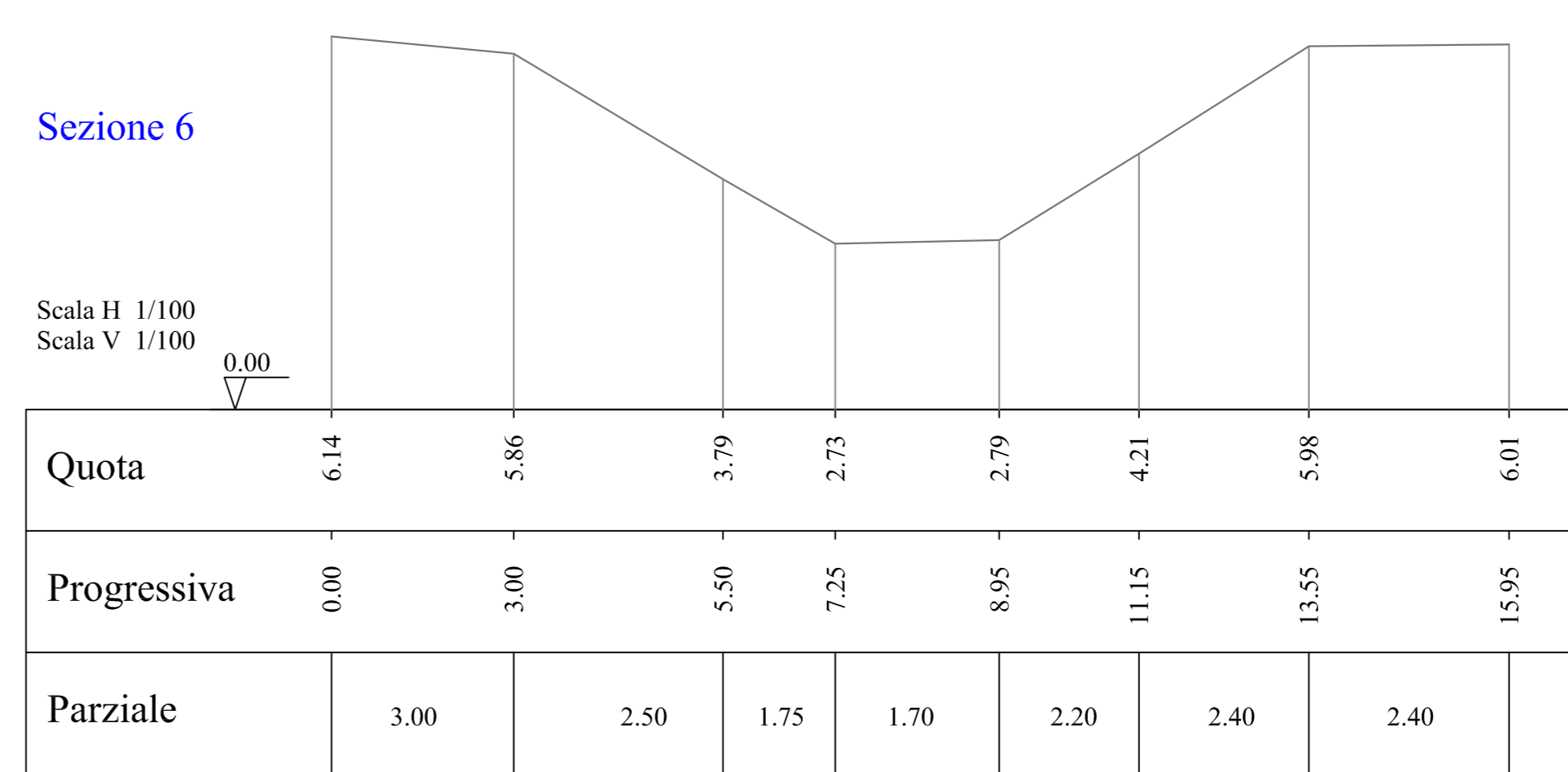
Sezione 8



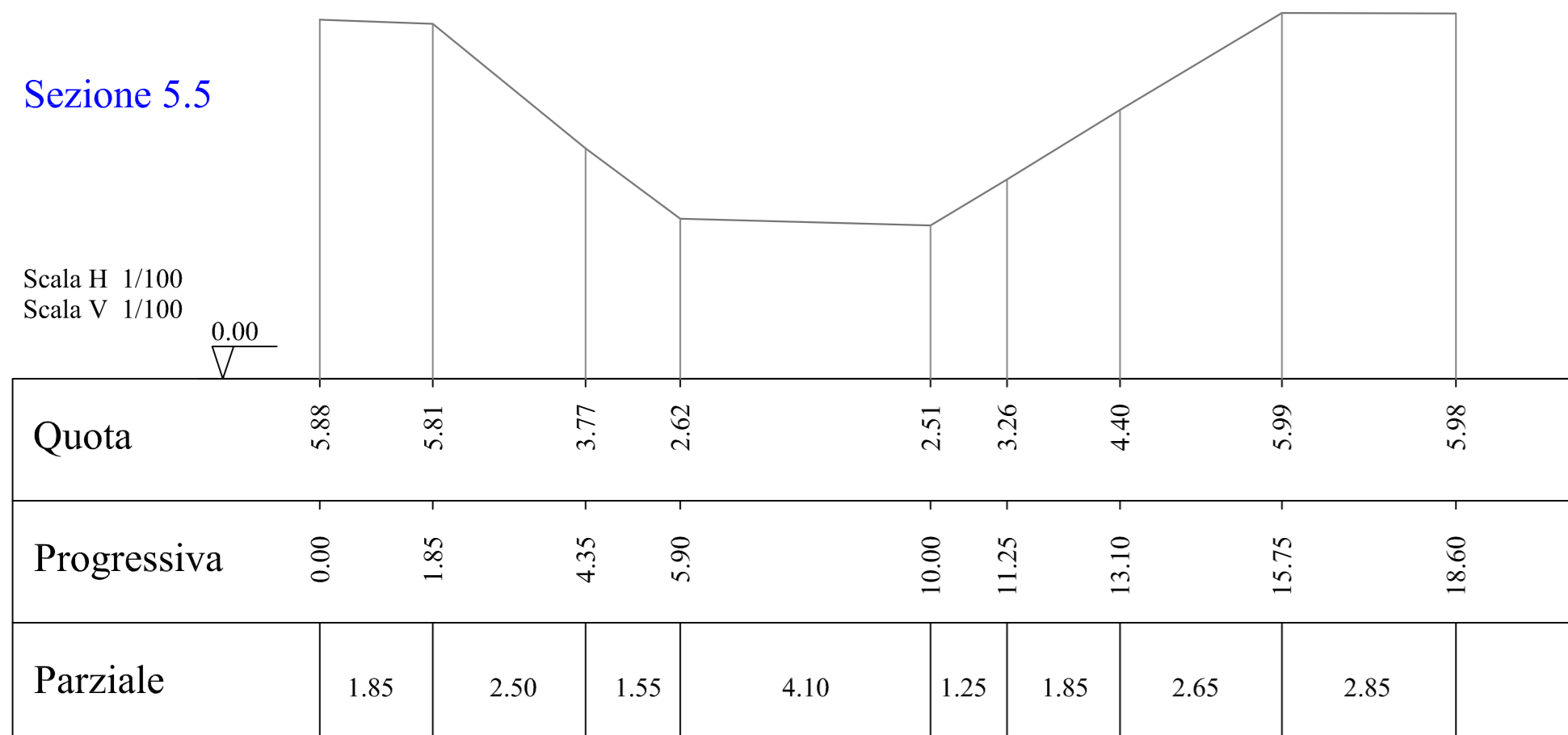
Sezione 7



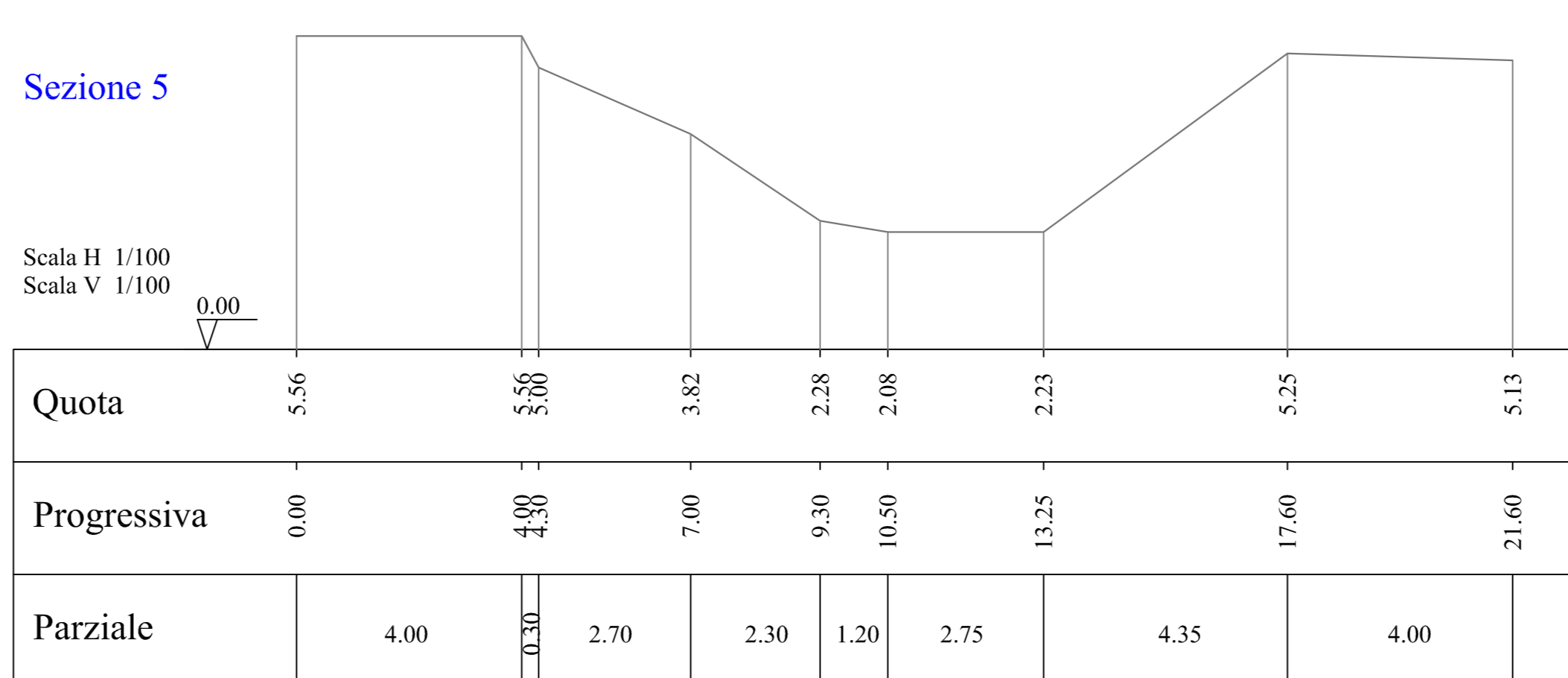
Sezione 6



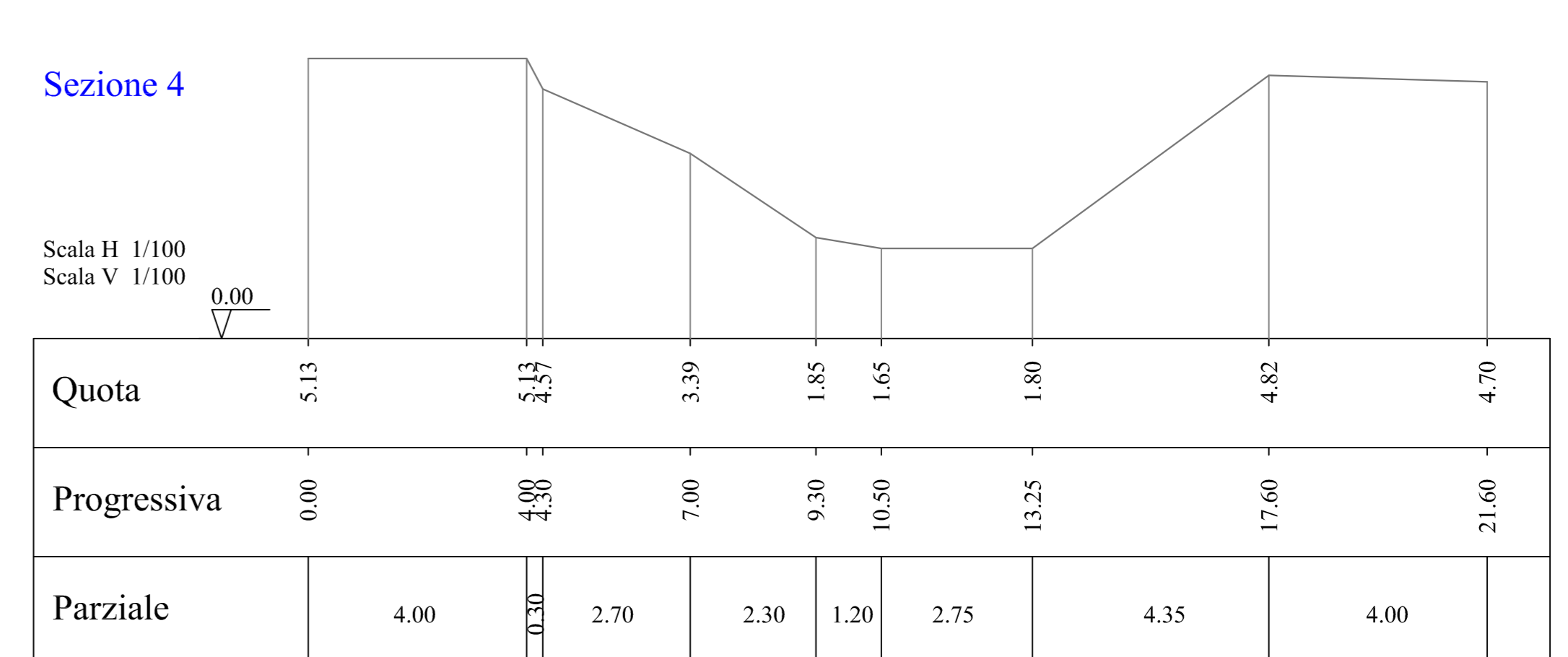
Sezione 5.5



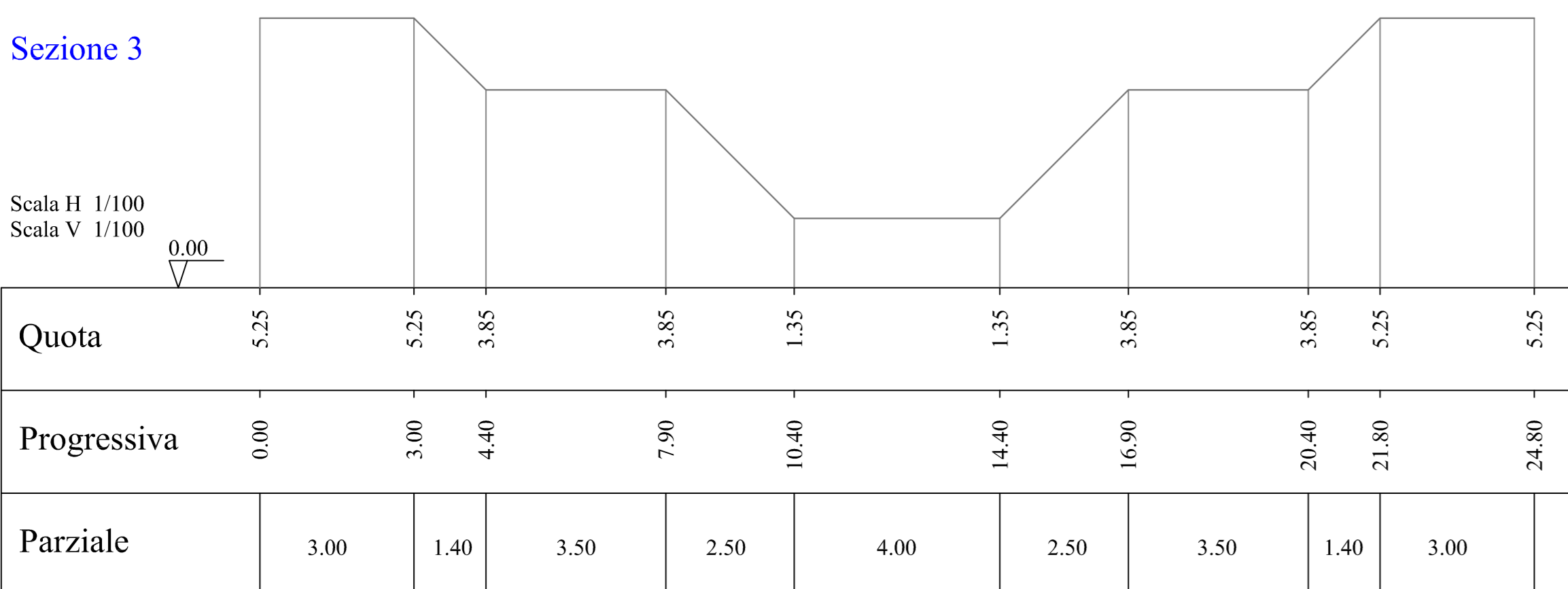
Sezione 5



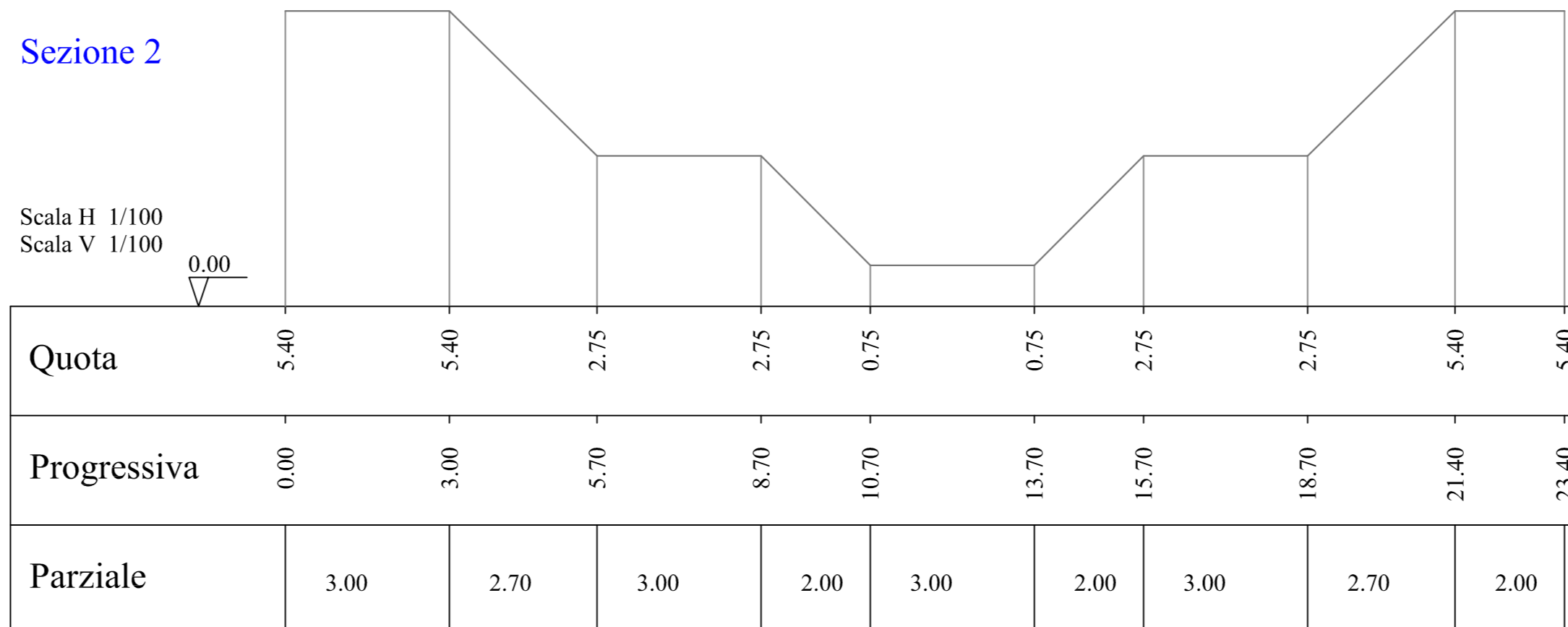
Sezione 4



Sezione 3



Sezione 2



Sezione 1

