

Comune di
Castagneto Carducci

**VARIANTE PIANO STRUTTURALE
PIANO OPERATIVO**

ALLEGATO G.3 STUDIO IDROLOGICO ED IDRAULICO

ELABORATO G.3.7.2 - Foglio 2/3
Sezioni Fosso ai Molini da 28 a 14 in scala 1:100

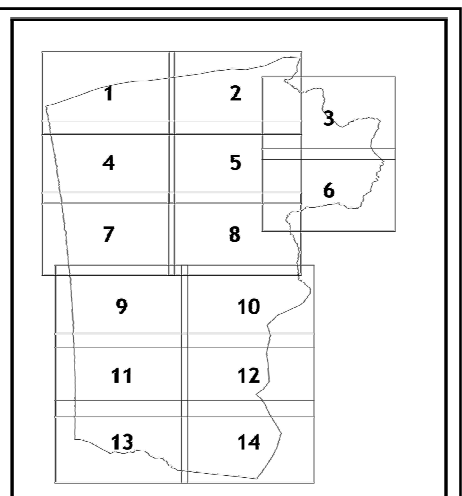
Il Sindaco:
Sandra Scarpellini

Assessore urbanistica:
Giorgio Badalassi

Responsabile Unico del Procedimento
Area 4 Governo del territorio e sviluppo economico:
Geom. Moreno Fusì

Garante della Comunicazione:
Giacomo Giabbini

Adozione: delibera C.C. n. del / /
Approvazione: delibera C.C. n. del / /



Gruppo di lavoro ATI

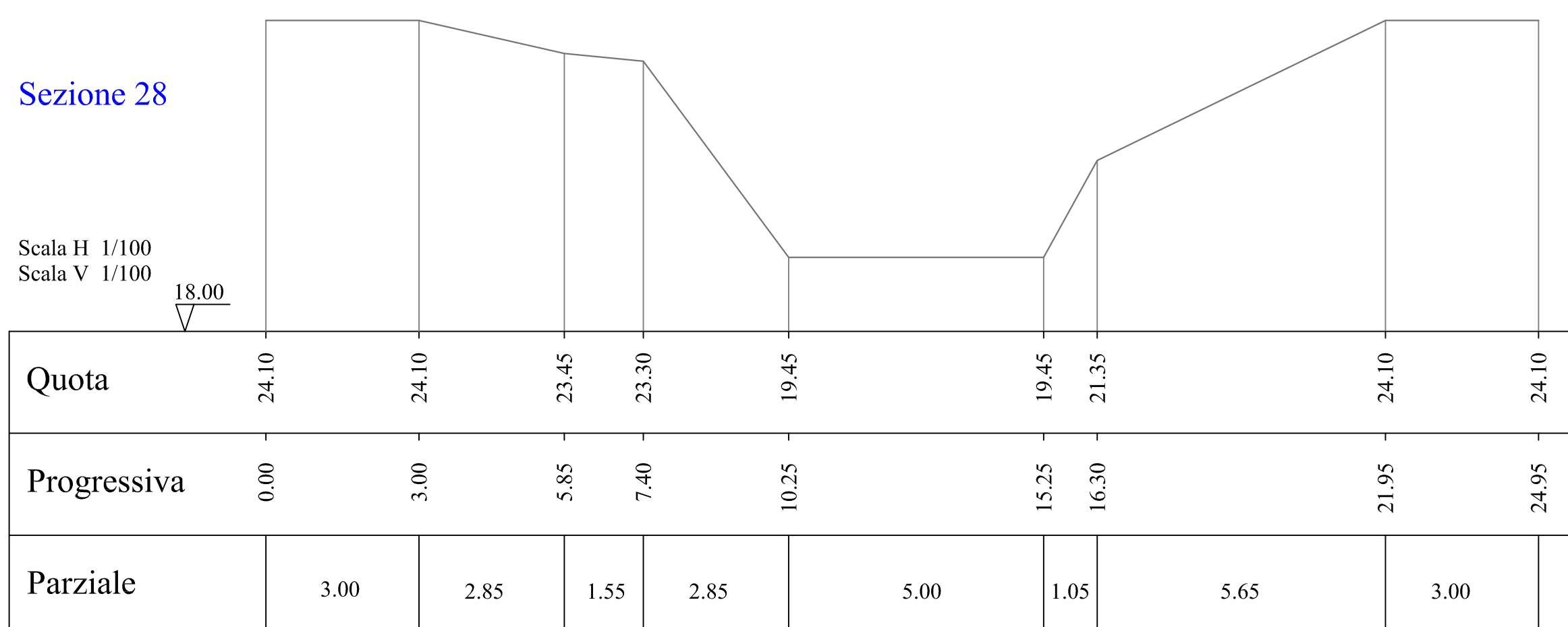
MATE sc
urb. Raffaella Ciarametta - Direttore tecnico
arch. Carlo Santacroce - Coordinatore gruppo di lavoro
urb. Daniele Rallo
arch. Rudi Falaschi
dott. Paolo Trevisani
ing. Elzera Lowenthal
ing. Chiara Luciani
arch. Chiara Biagi
Andrea Franceschini - cartografia

D.R.E.Am. Soc. Coop.
dott. geom. Roberto Galardini
dott. geom. Leonardo Moretti
dott. for. Lorenzo Mini
dott. ing. Simone Galardini

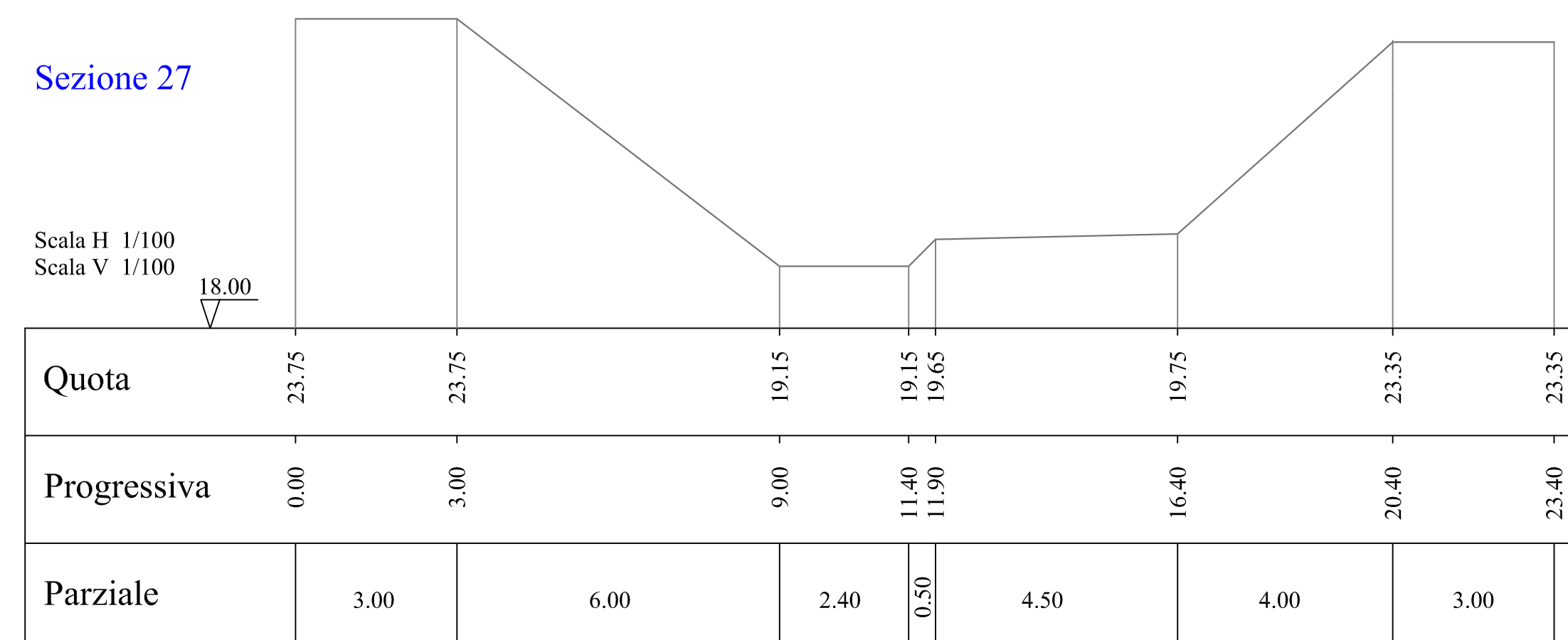
STUDIO PARLANTI
arch. Giovanni Parlanti
plan. jr. Emanuele Bechelli

Collaboratori interni all'amministrazione
geom. Paola Castagnetti
geom. Giuseppe Dure
geom. Daniele Spinelli
geom. Marco Bechelli
Tania Favilli
Simona Cecchetti
Stefano Venturi
Gilda Materozzi

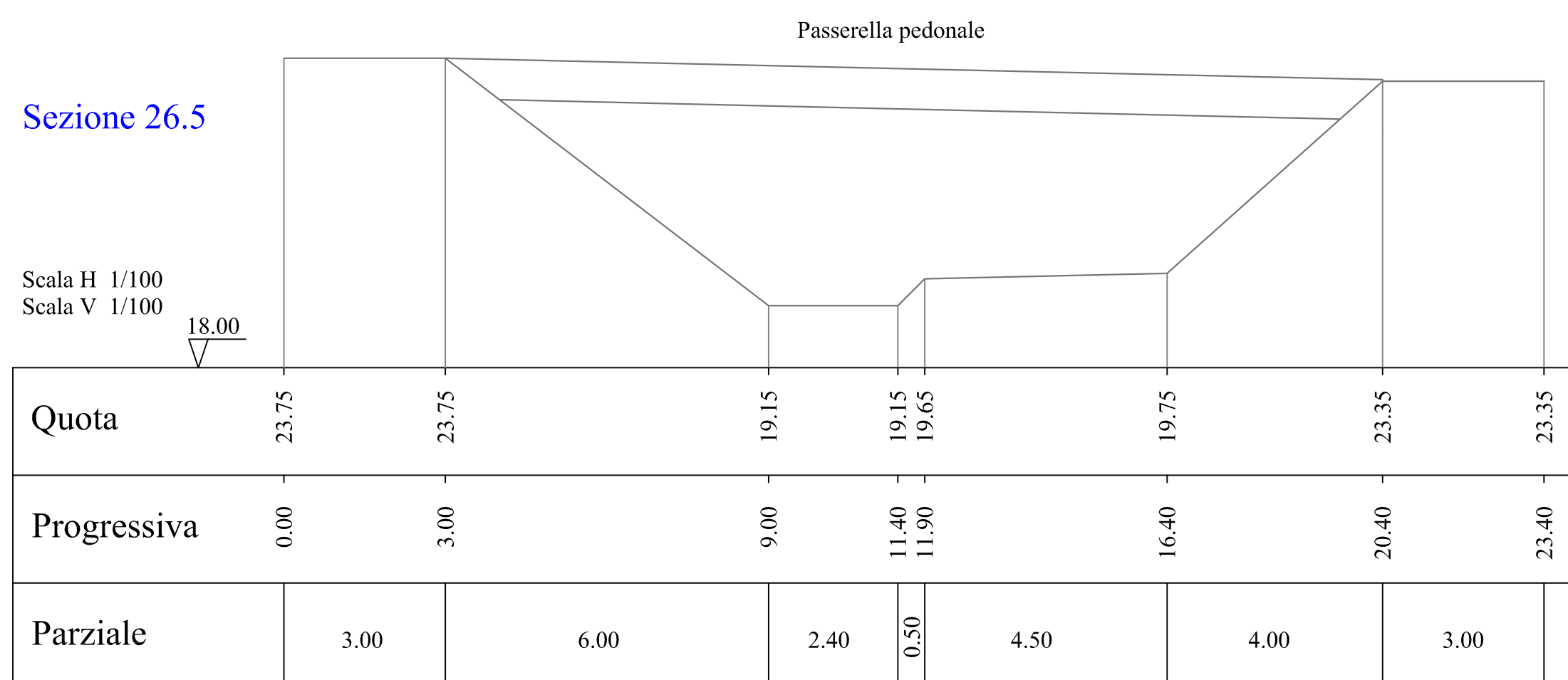
Sezione 28



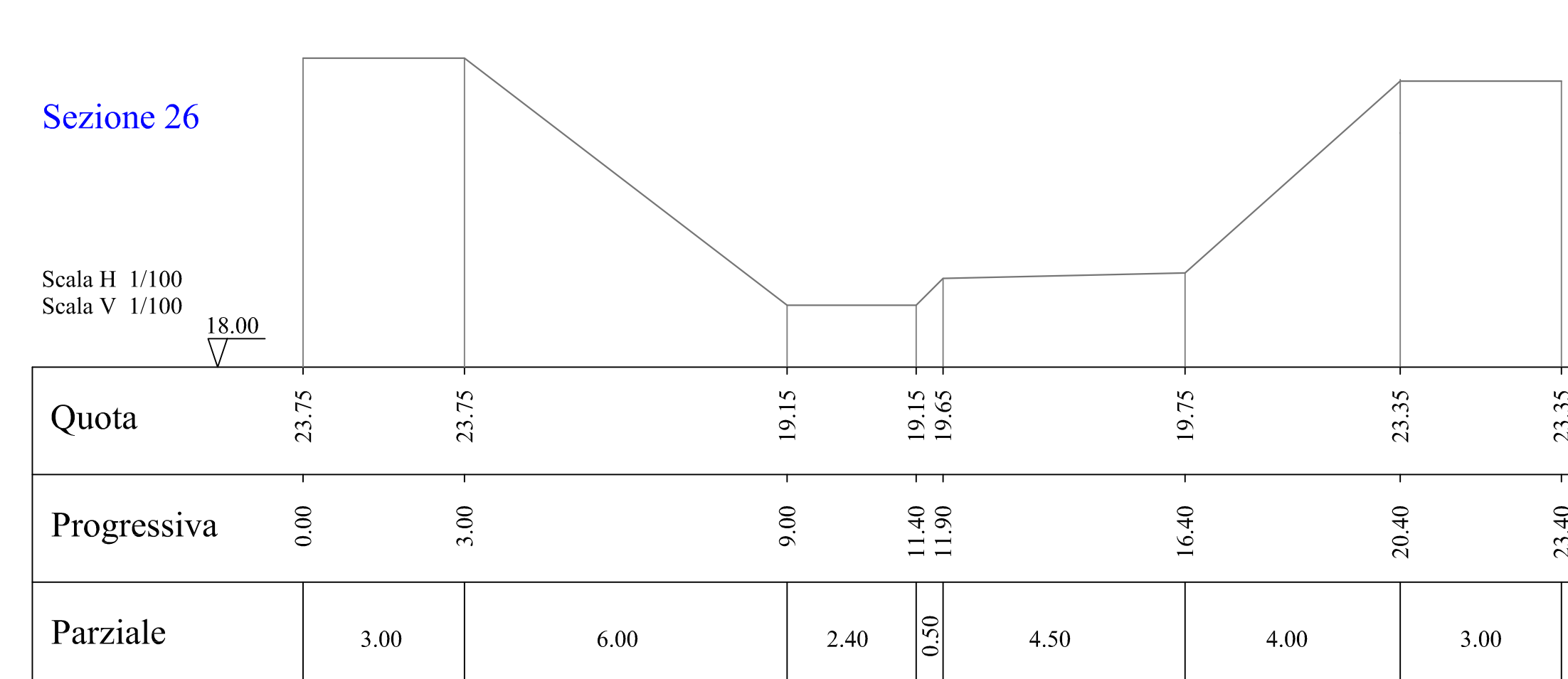
Sezione 27



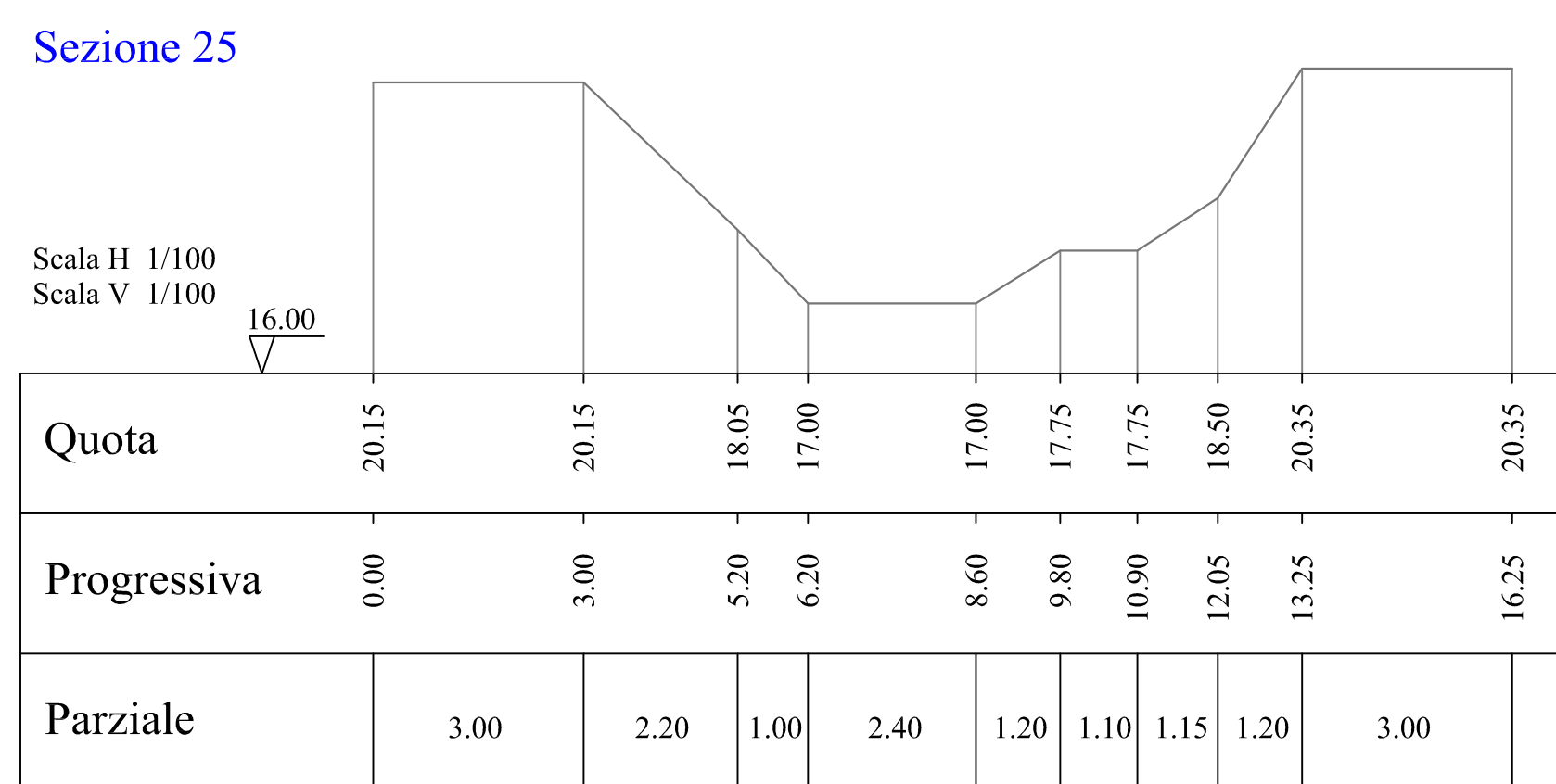
Sezione 26.5



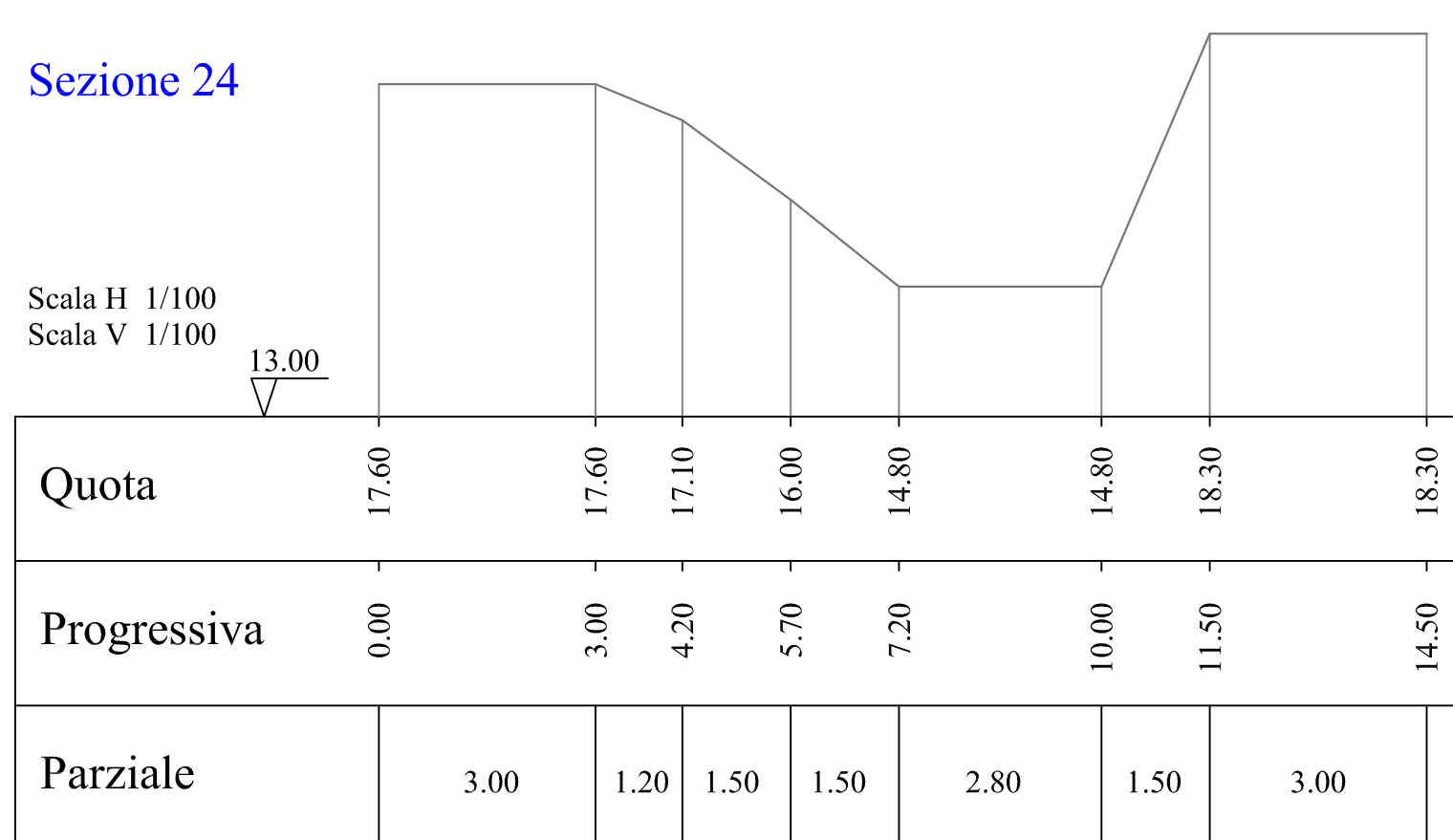
Sezione 26



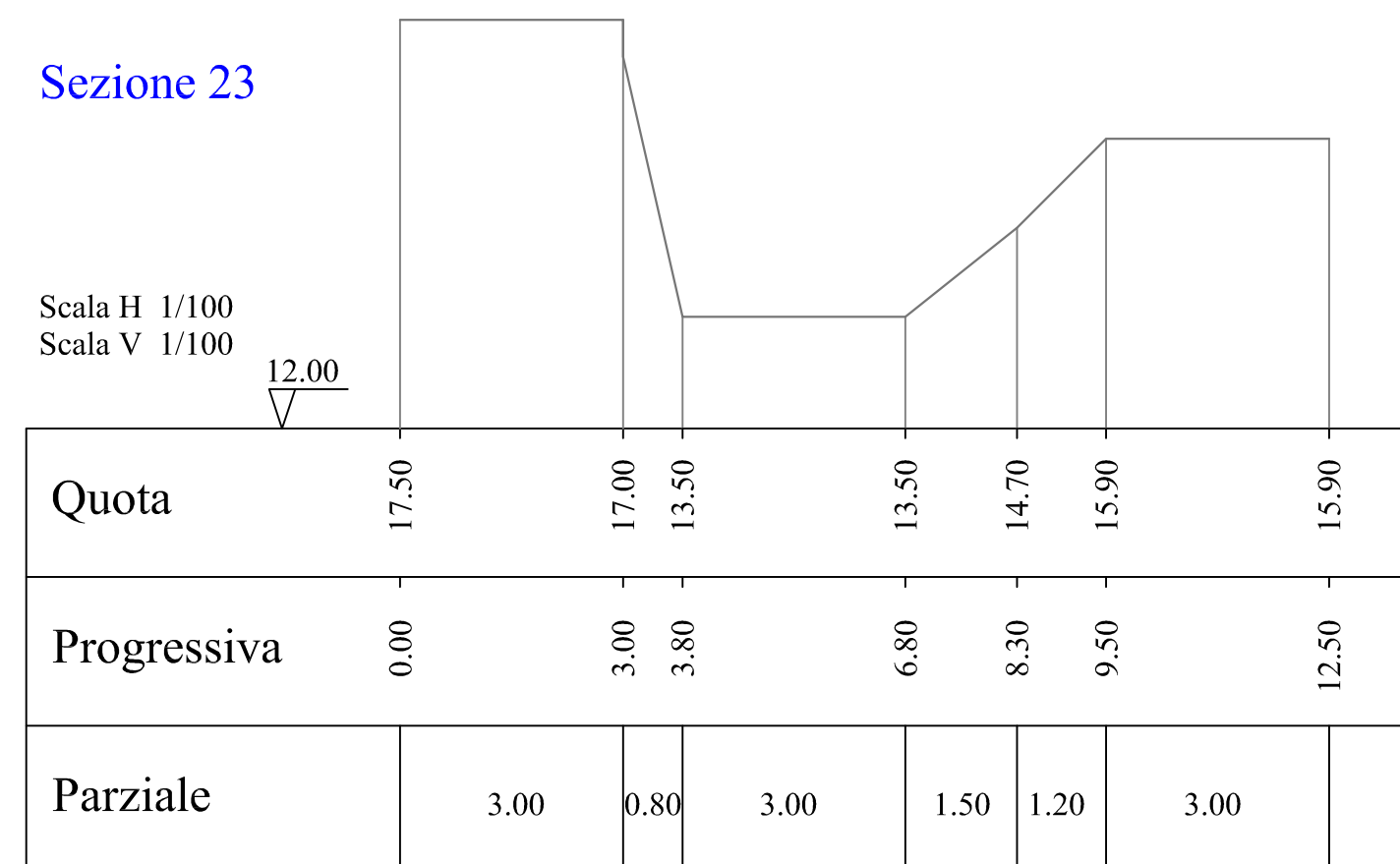
Sezione 25



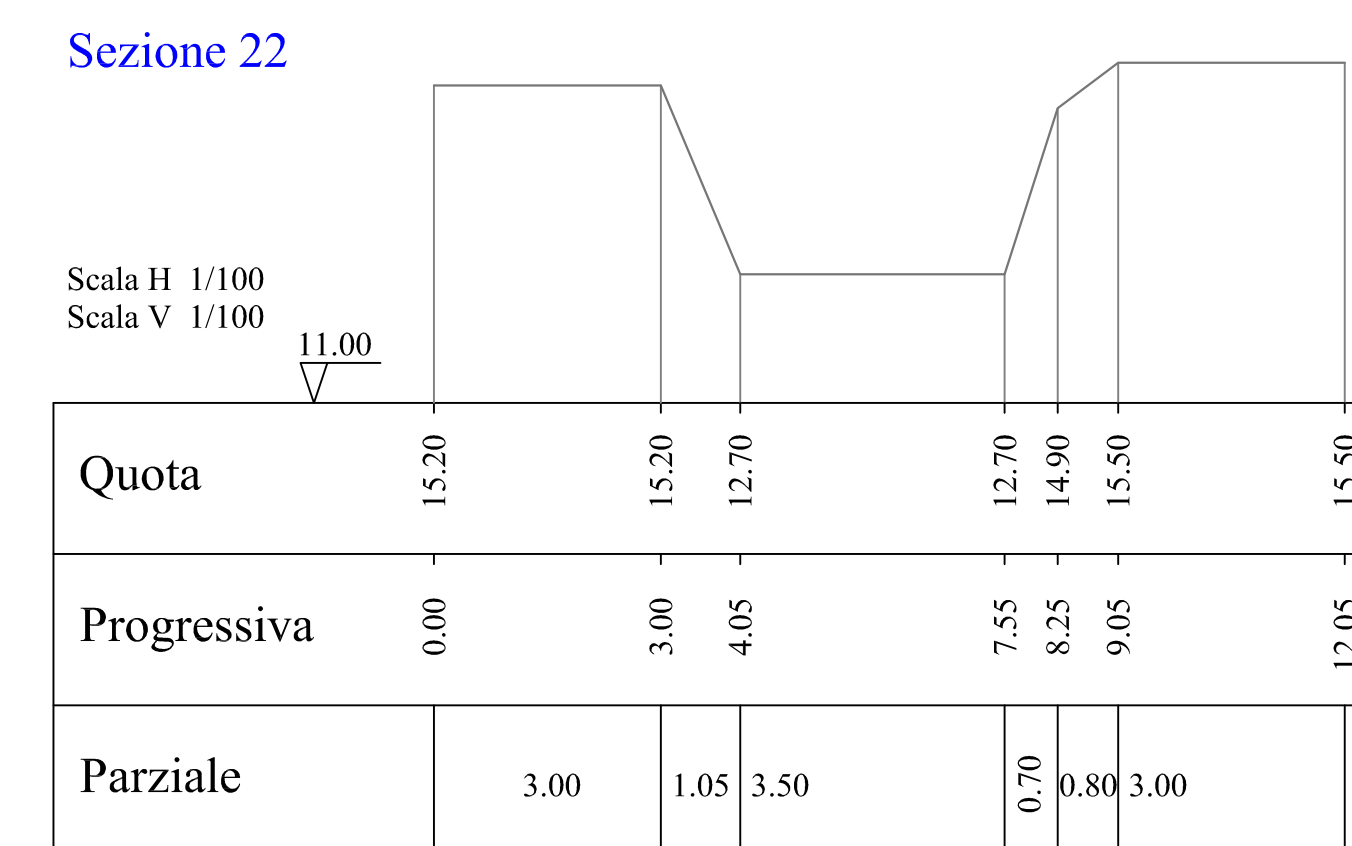
Sezione 24



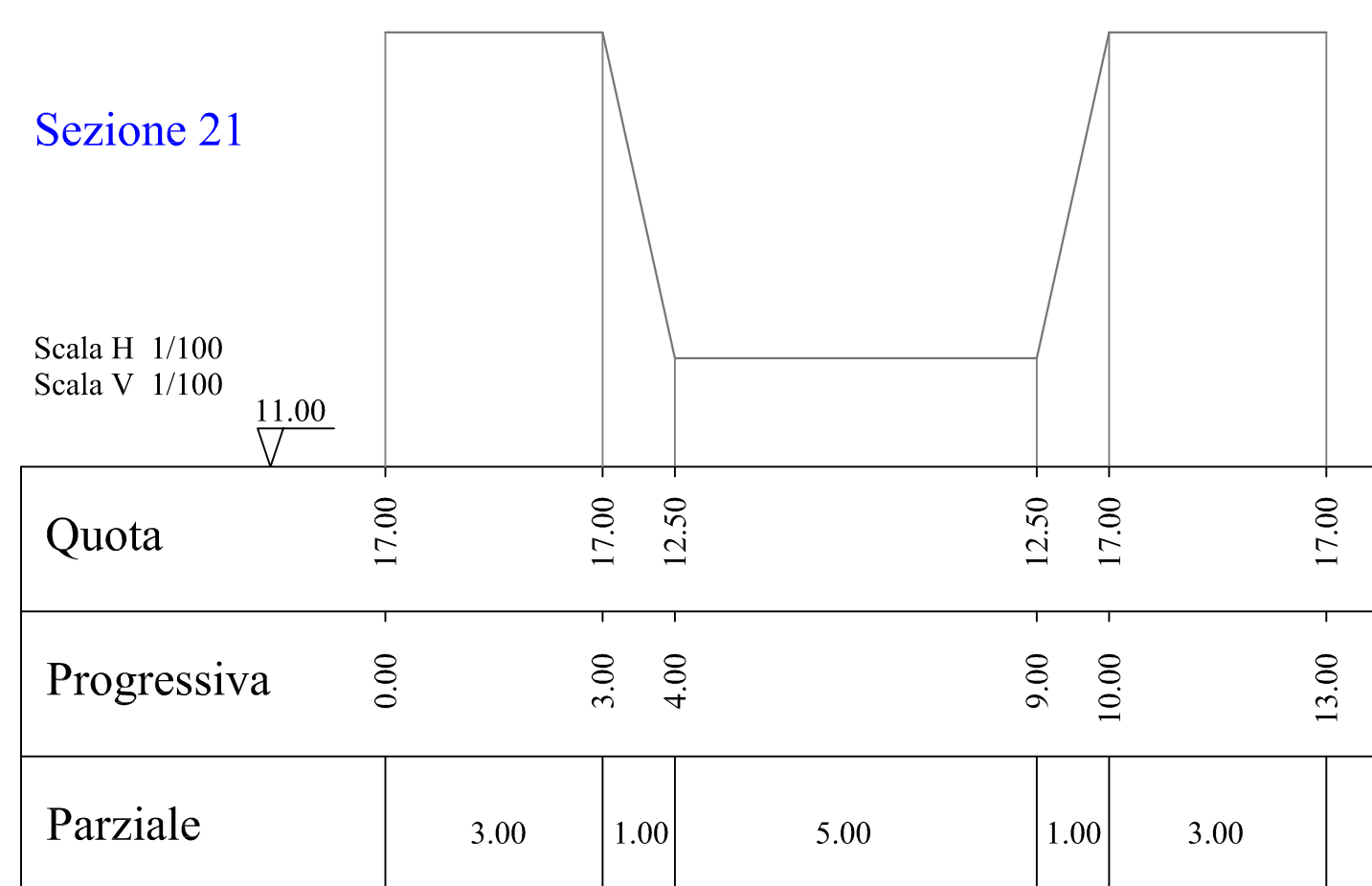
Sezione 23



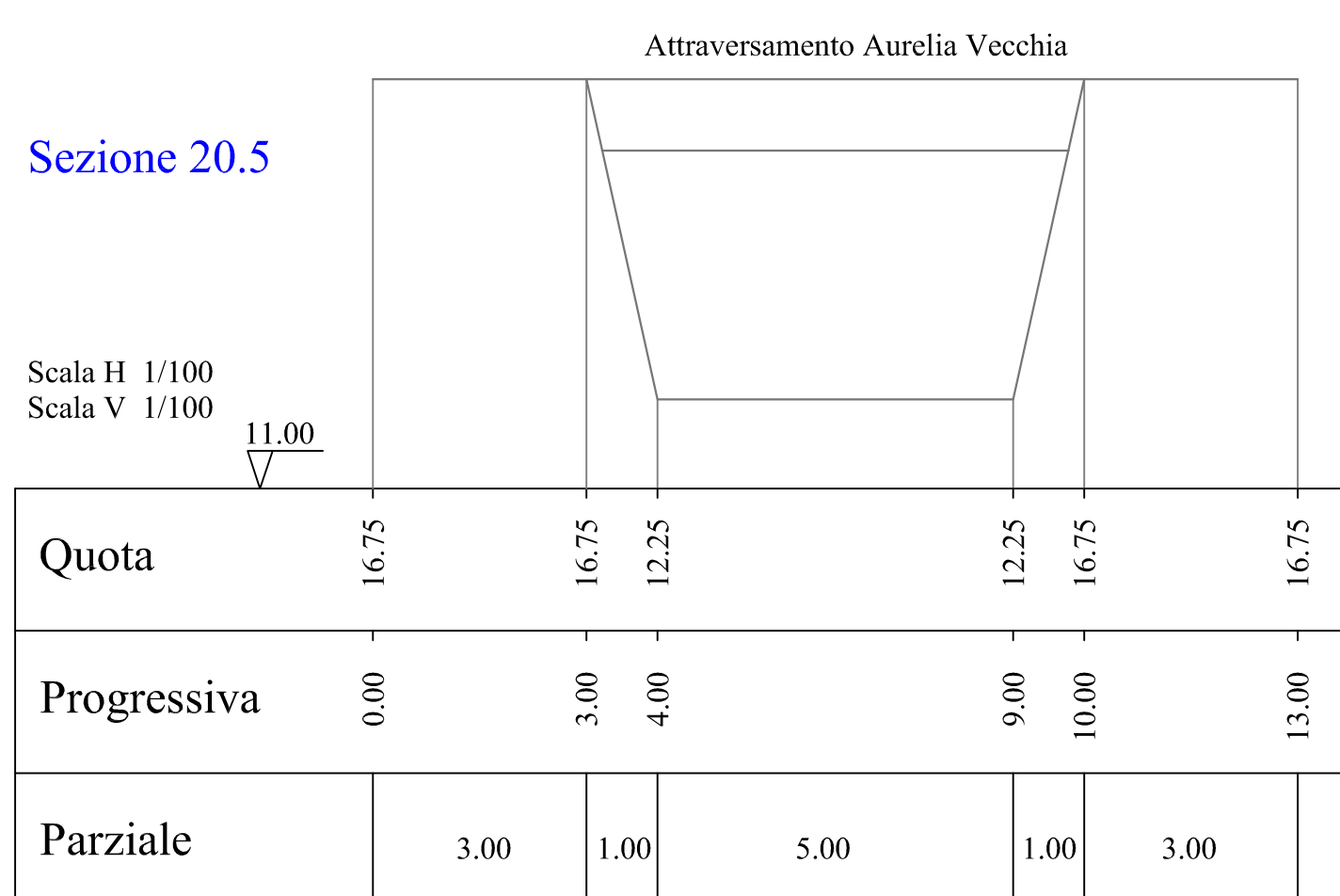
Sezione 22



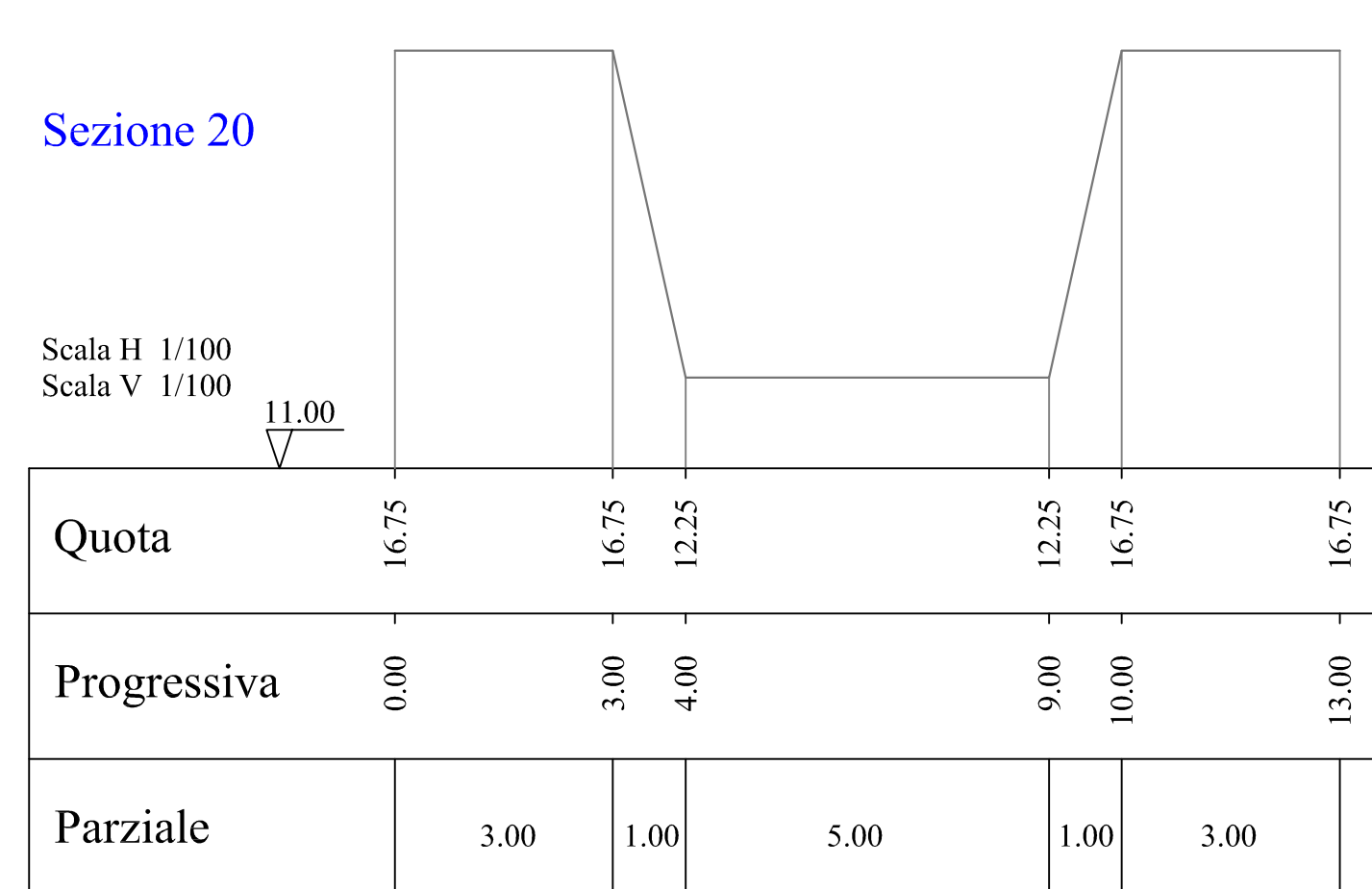
Sezione 21



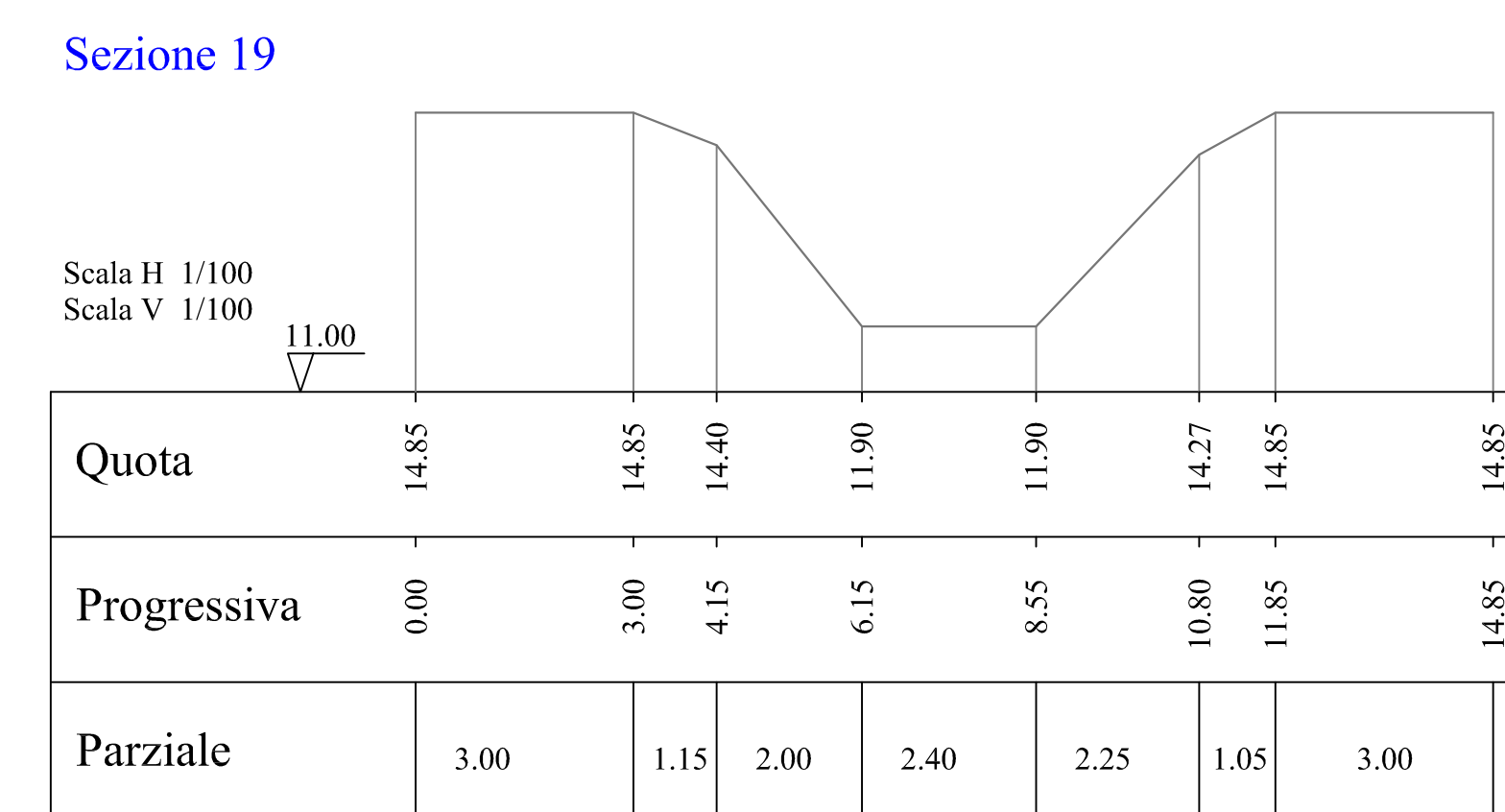
Sezione 20.5



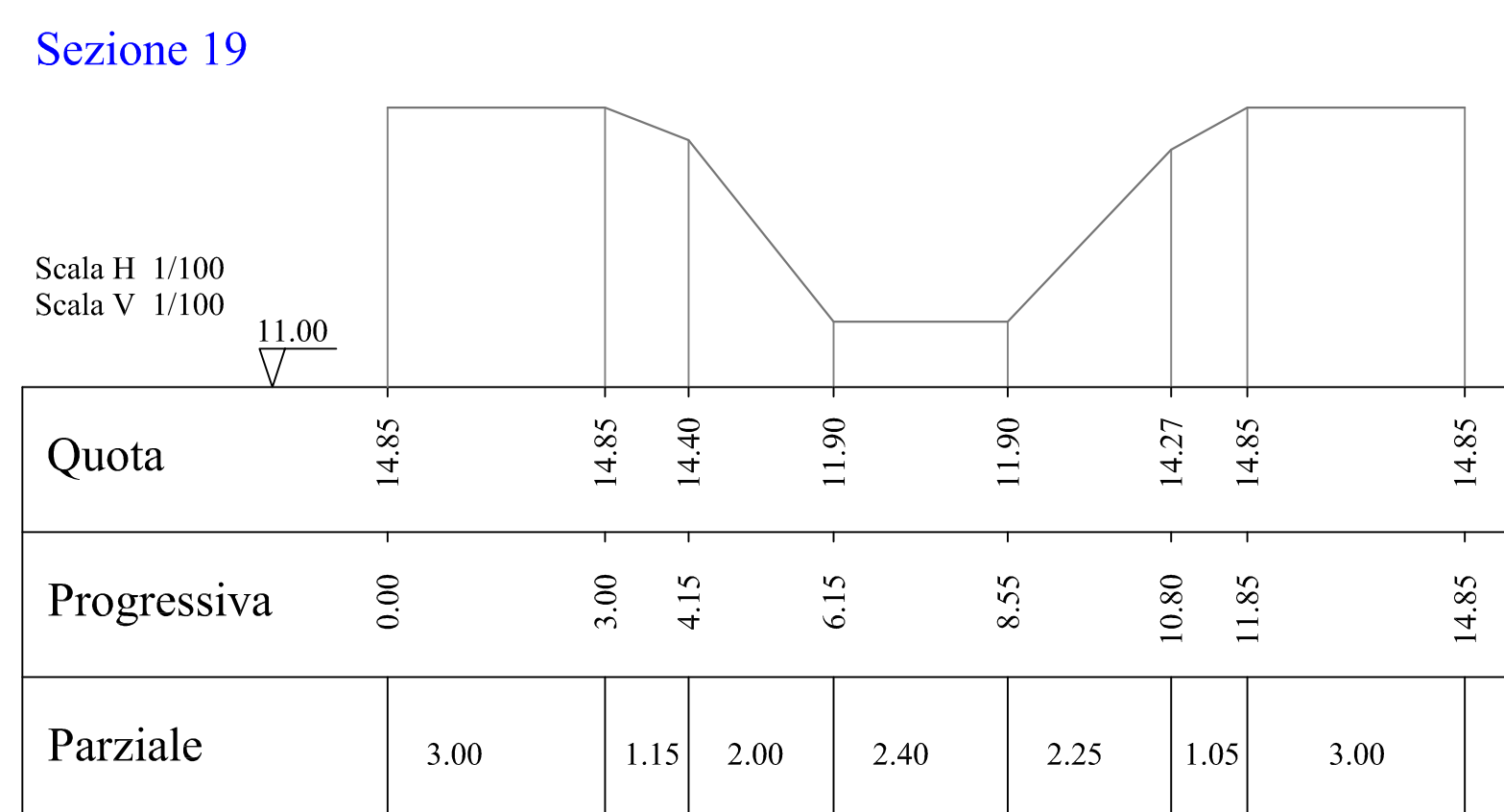
Sezione 20



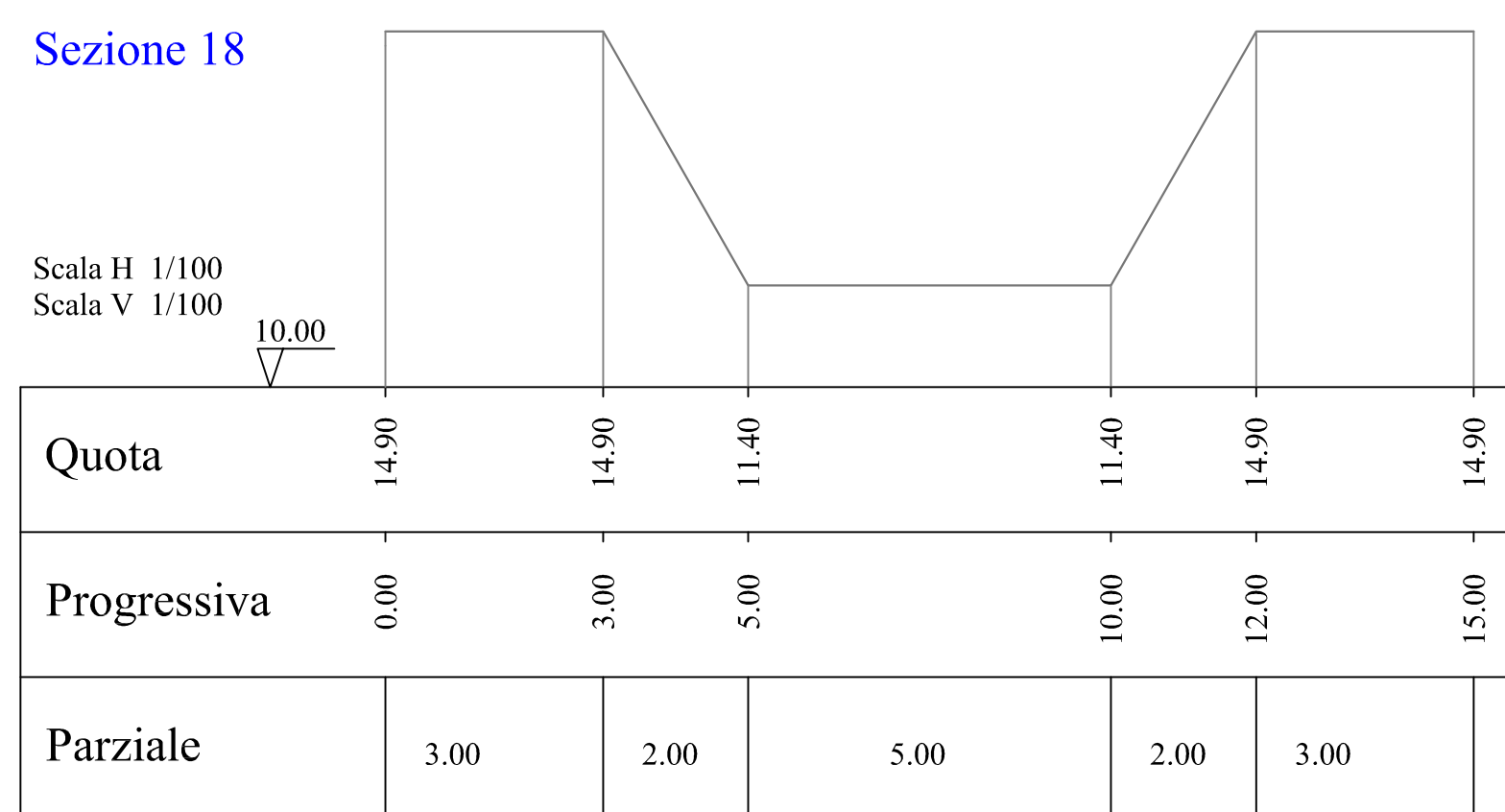
Sezione 19



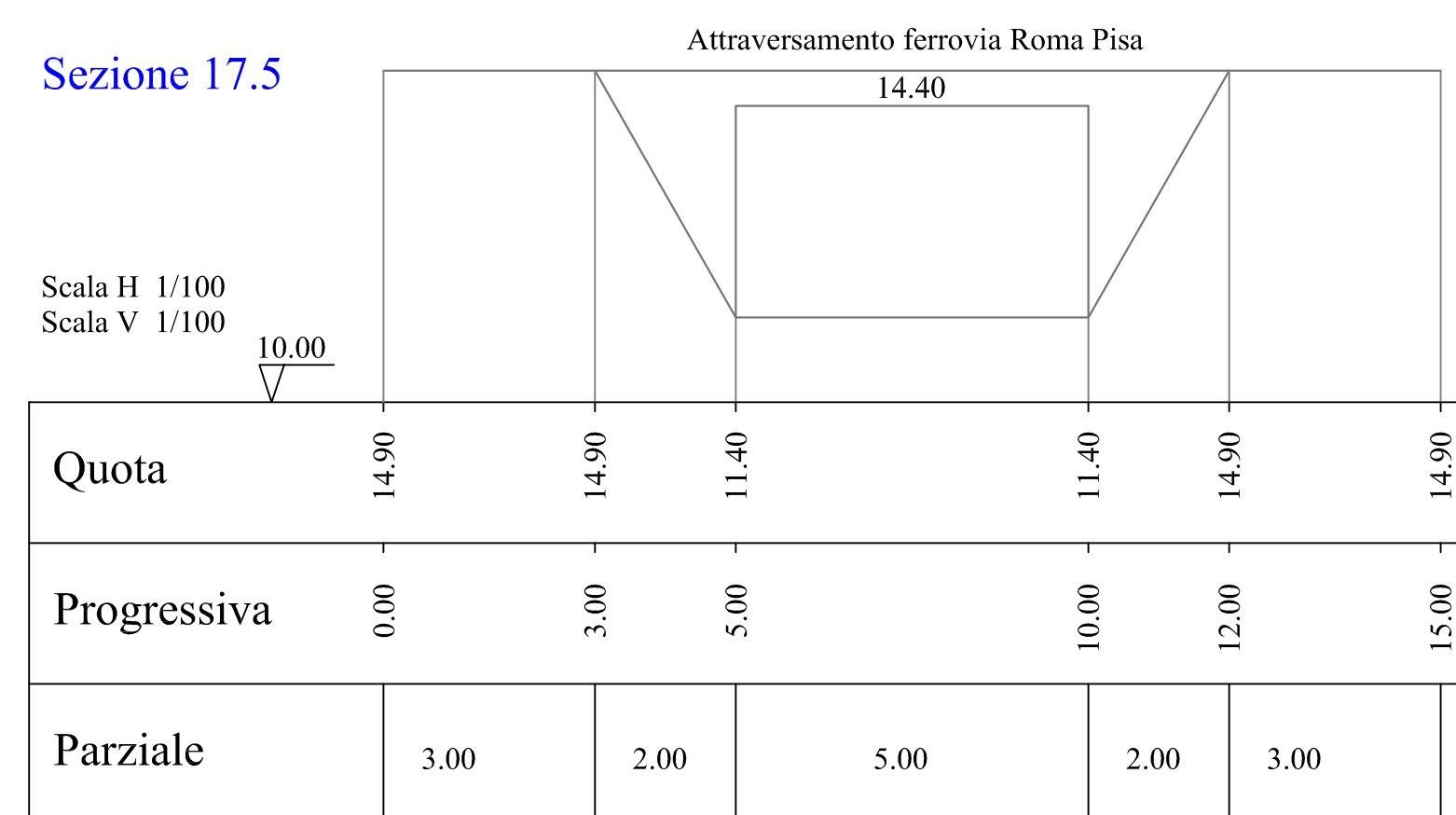
Sezione 19



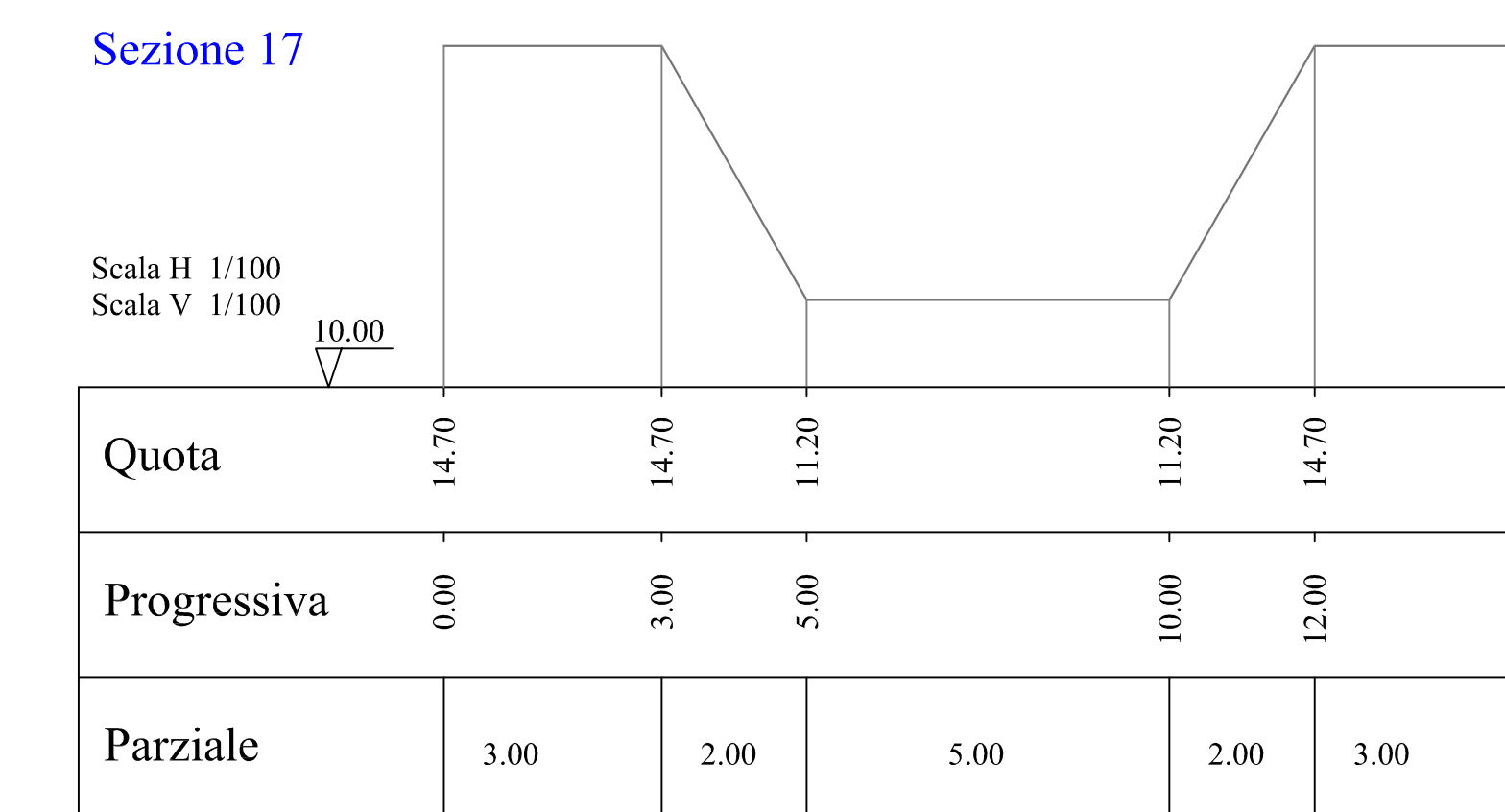
Sezione 18



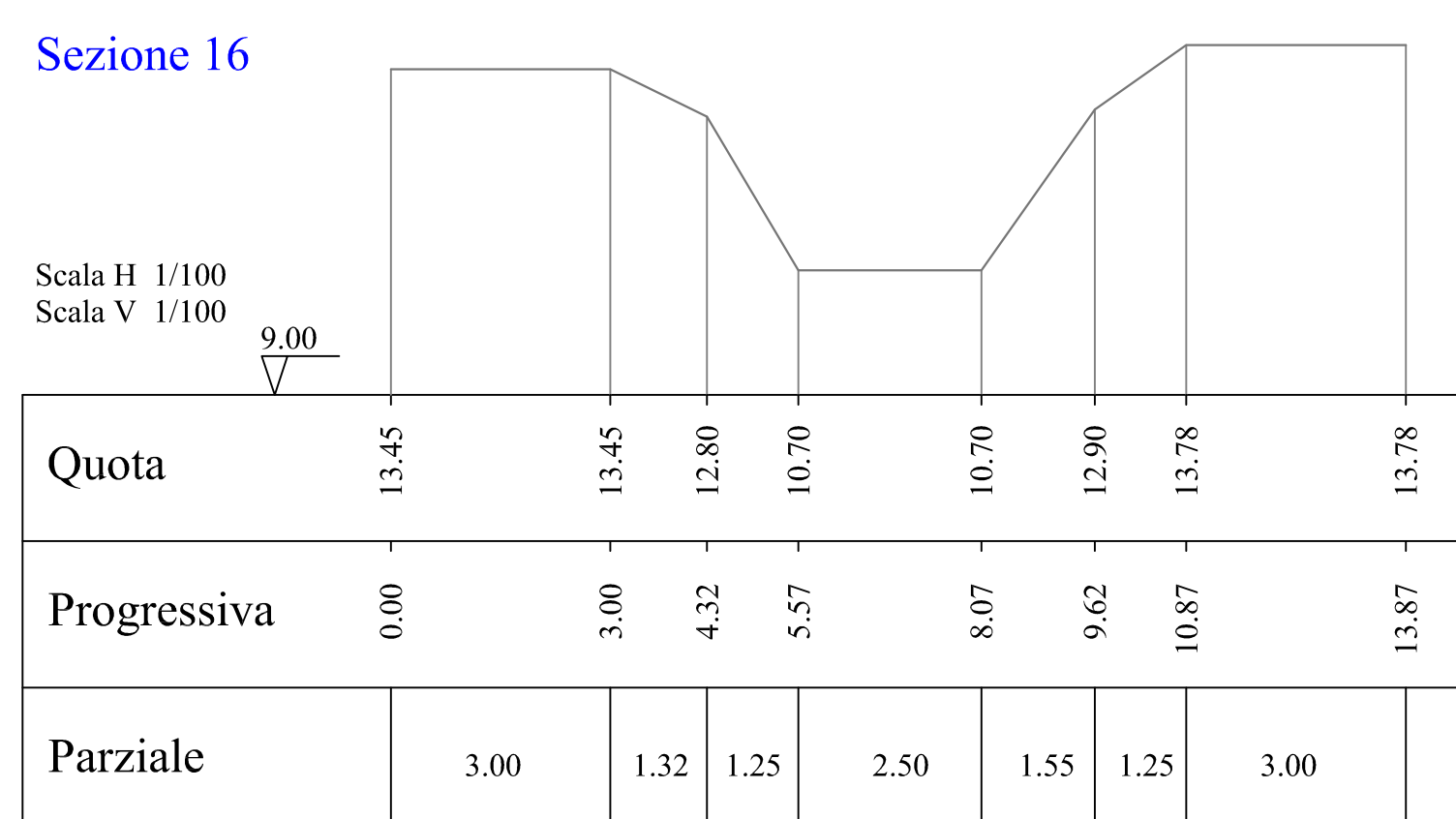
Sezione 17.5



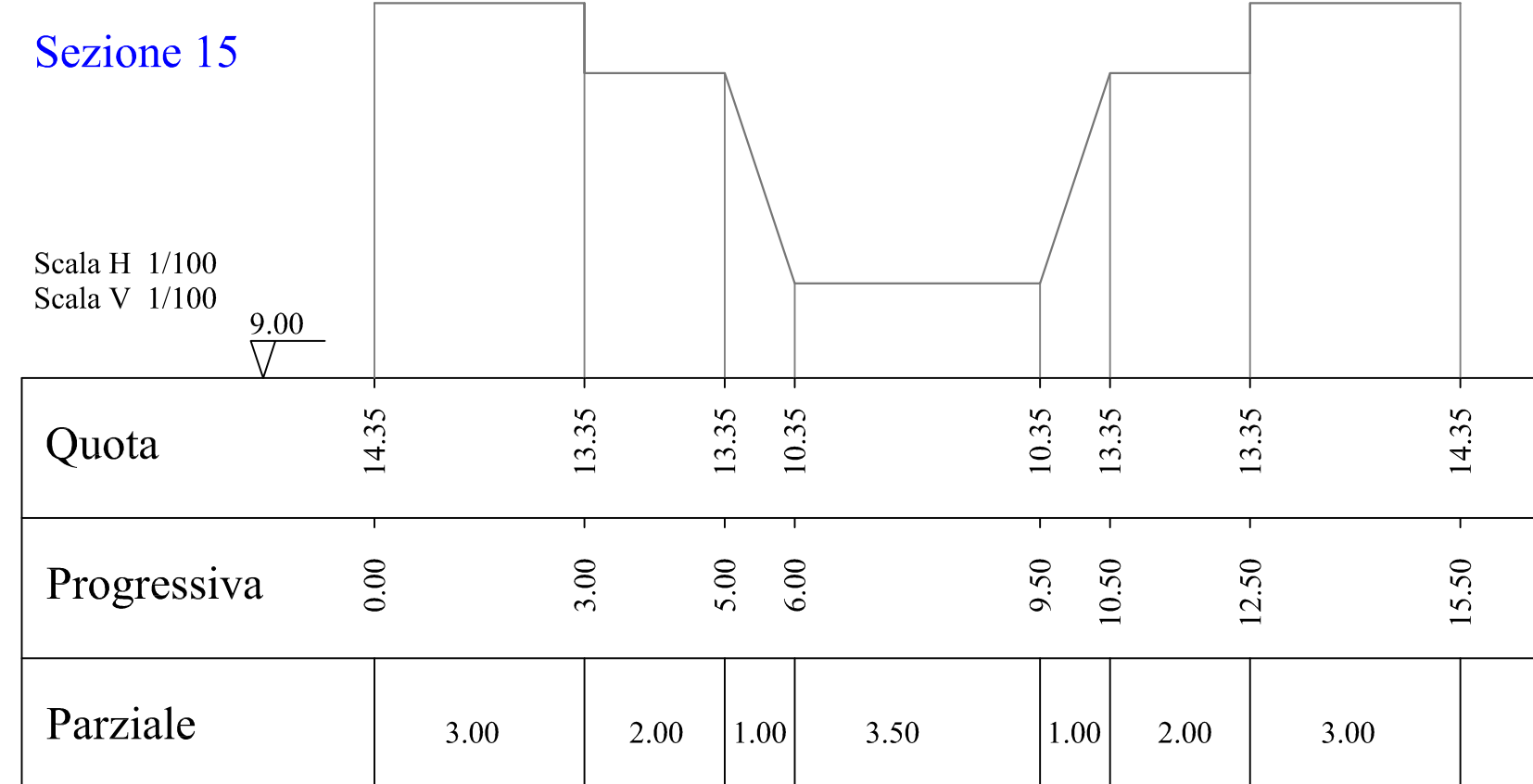
Sezione 17



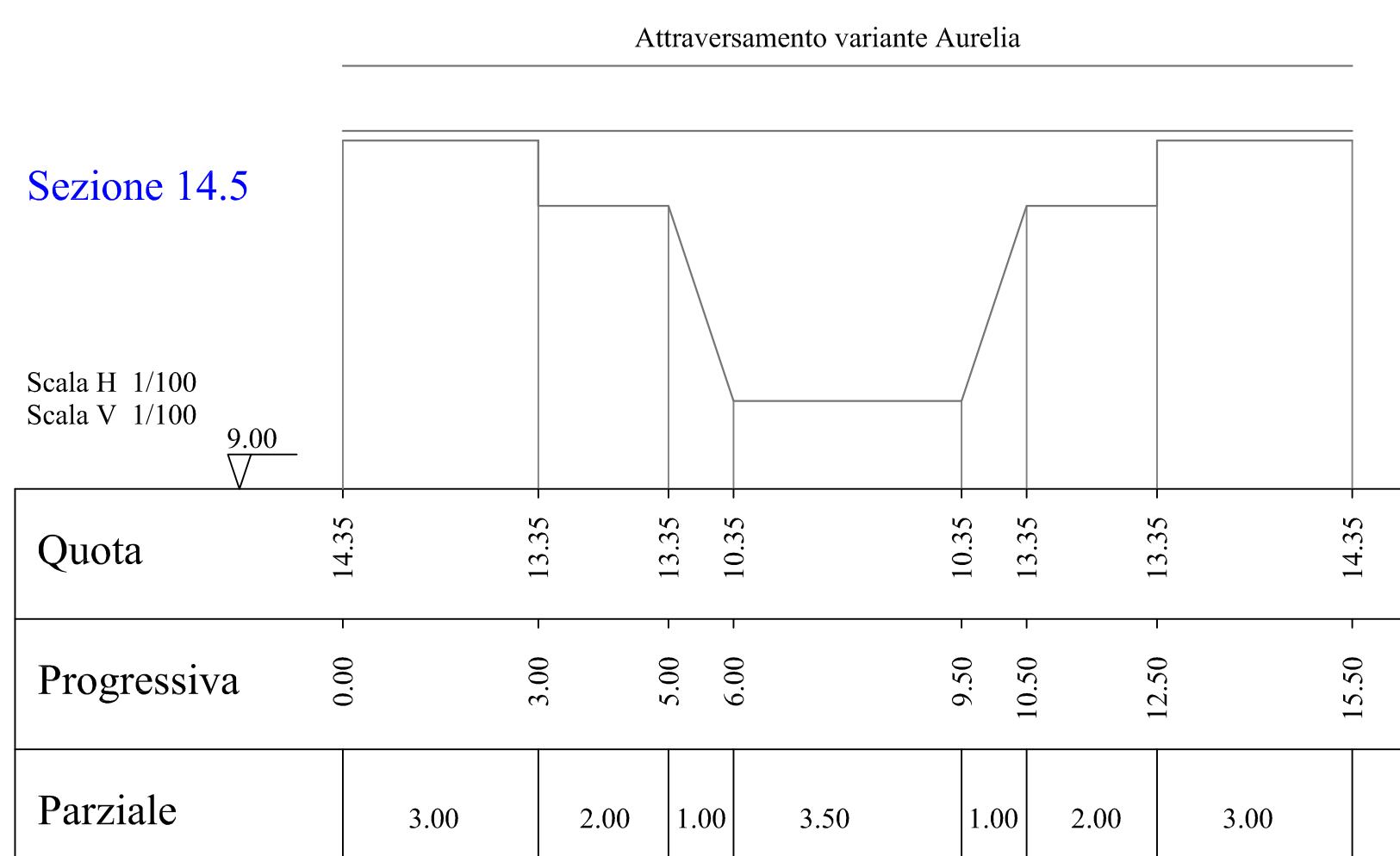
Sezione 16



Sezione 15



Sezione 14.5



Sezione 14

