Comune di
Castagneto Carducci

VARIANTE PIANO STRUTTURALE
PIANO OPERATIVO

ALLEGATO G.3 STUDIO IDROLOGICO ED IDRAULICO

ELABORATO G.3.7.1 - Foglio 1/2
Sezioni Fosso di Bolgheri da 45 a 24 in scala 1:200

il Sindaco:
Sandra Scarpellini

Assessore urbanistica:
Giorgio Badalassi

Responsabile Unico del Procedimento
Area 4 Governo del territorio e sviluppo economico:
Geom. Moreno Fusi

Garante della Comunicazione:
Giacomo Giubilini

Adozione: delibera C.C. n. del / /
Approvazione: delibera C.C. n. del / /

Gruppo di lavoro ATI

MATE sc
urb. Raffaele Gerometta - Direttore tecnico
arch. Carlo Santacroce - Coordinatore gruppo di lavoro
urb. Daniele Rallo
arch. Rudi Fallaci
dott. Paolo Trevisani
ing. Eiletra Lowenthal
ing. Chiara Luciani
arch. Chiara Biagi
Andrea Franceschini - cartografia

D.R.E.Am. Soc. Coop.
dott. geol. Roberto Giannini
dott. geol. Leonardo Moretti
dott. for. Lorenzo Mini
dott. ing. Simone Galardini

STUDIO PARLANTI
arch. Giovanni Parlanti
pian. jr. Emanuele Bechelli

Collaboratori interni all'amministrazione

geom. Paola Castagnetti
geom. Giuseppe Dore
geom. Daniele Spinelli
geom. Marco Bicchielli
Tania Favilli
Simona Cecchetti
Stefano Venturi
Gilda Materozzi

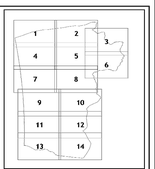

Sezione 45

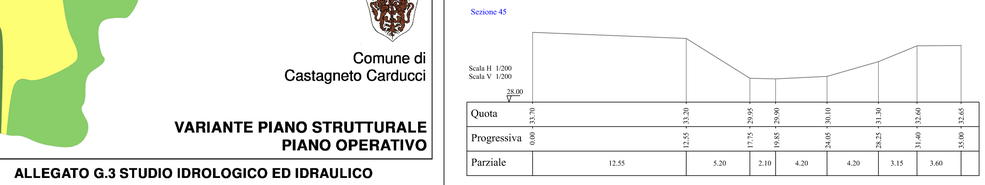

Sezione 44

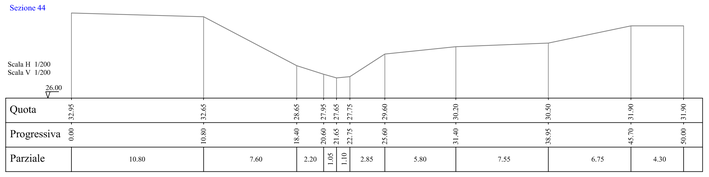

Sezione 43

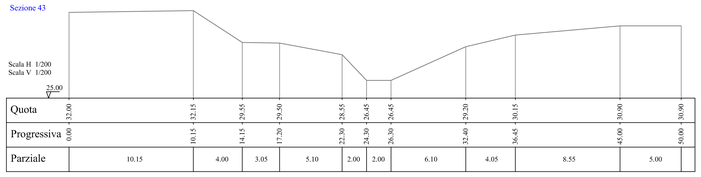

Sezione 42

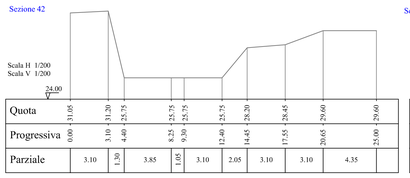

Sezione 41.5

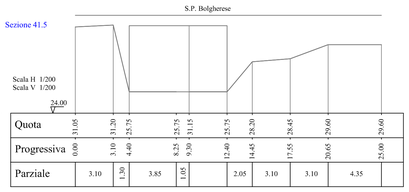

Sezione 41

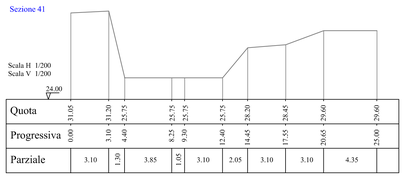

Sezione 40

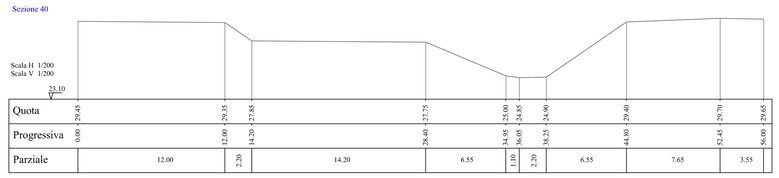

Sezione 39

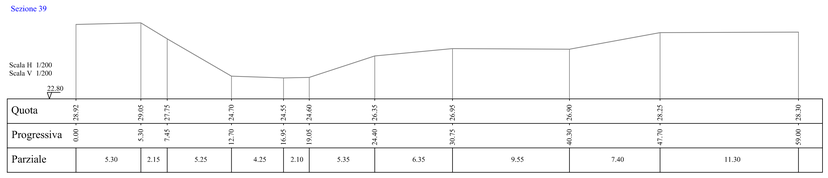

Sezione 38

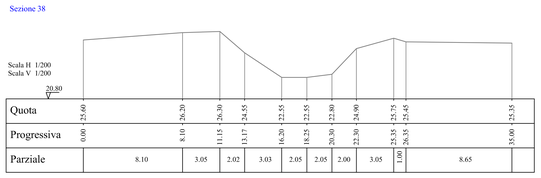

Sezione 37

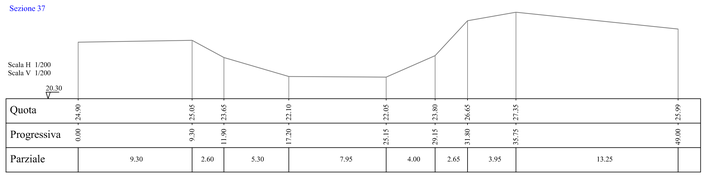

Sezione 36

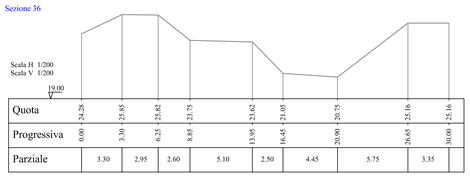

Sezione 35

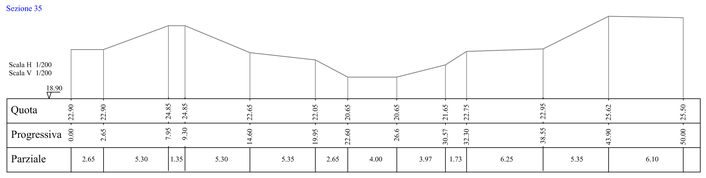

Sezione 34

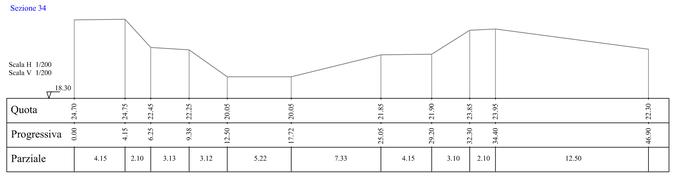

Sezione 33

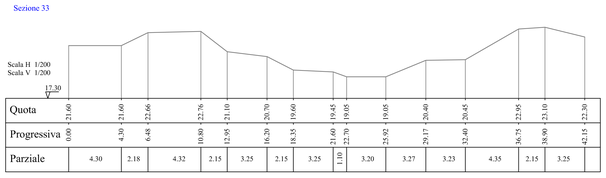

Sezione 32

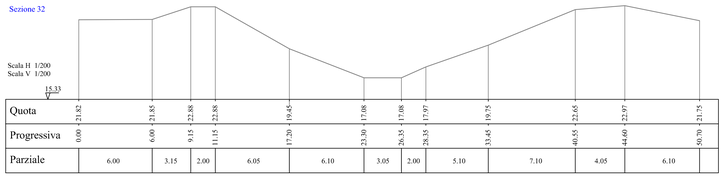

Sezione 31

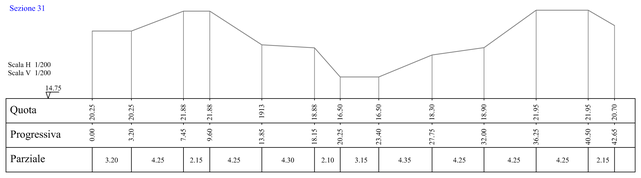

Sezione 30

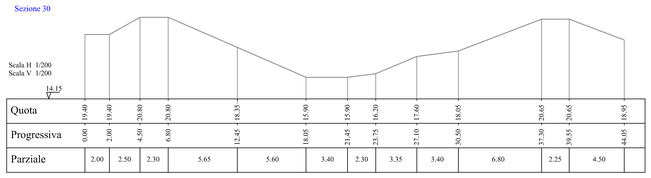

Sezione 29

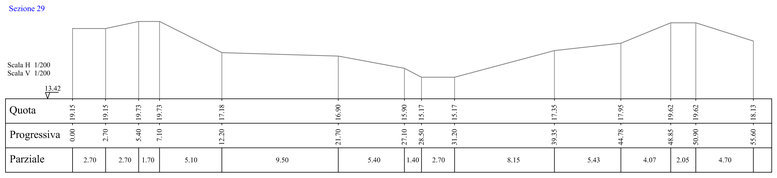

Sezione 28

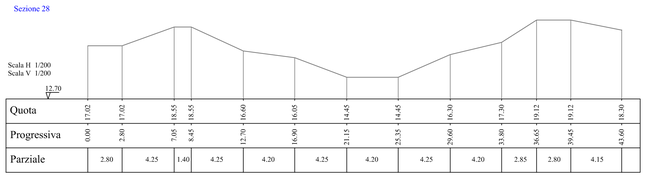

Sezione 27

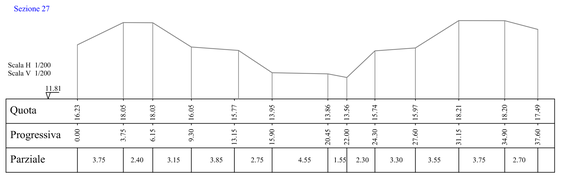

Sezione 26

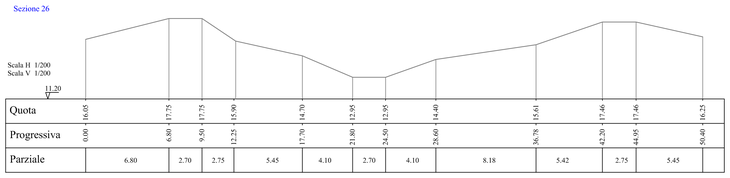

Sezione 25

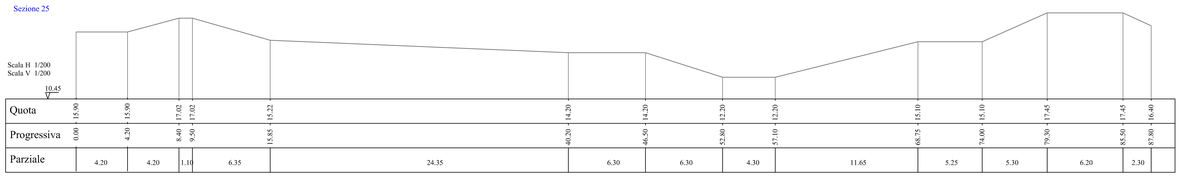
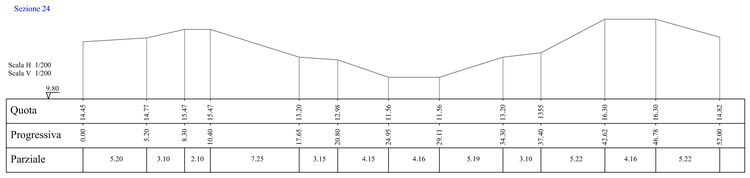
Sezione 24